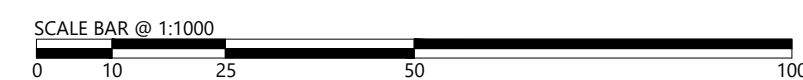
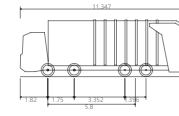


The Square, Basing View,
Basingstoke, Hampshire, RG21 4EB
www.i-transport.co.uk



REPRODUCED FROM THE ORDINANCE SURVEY
MAP WITH THE PERMISSION OF THE
CONTROLLER OF HER MAJESTY'S STATIONERY
OFFICE. LICENCE NO. 10004236.
© CROWN COPYRIGHT RESERVED.

DRAWING ISSUED FOR FEASIBILITY CONSIDERATION AND PLANNING PURPOSES ONLY.
DRAWING NOT TO BE USED FOR CONSTRUCTION. I-TRANSPORT LLP ACCEPTS NO RESPONSIBILITY
FOR ERRORS MADE BY OTHERS IN SCALING FROM THIS DRAWING. MEASUREMENTS SHOULD BE
TAKEN FROM FIGURED DIMENSIONS ONLY. CDM REQUIREMENTS CONSIDERED AT FEASIBILITY
STAGE ONLY. FURTHER CONSIDERATION REQUIRED BY DETAILED DESIGN TEAM.



NOTE: VEHICLE TRACK SPEEDS MINIMUM OF 15mph



STATUS

REV	DATE	BY	DESCRIPTION
A	29.11.21	MC	ARRANGEMENTS REVISED TO TAKE ACCOUNT OF STAGE 1 ROAD SAFETY AUDIT

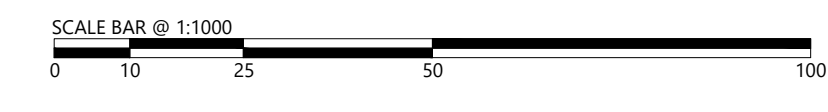
FOR INFORMATION

TITLE	CLIENT
PROPOSED ROUNDABOUT TO NEWGATE LANE EAST VEHICLE SWEEP PATH ANALYSIS - LARGE REFUSE VEHICLE	MILLER HOMES AND BARGATE HOMES
LAND EAST OF NEWGATE LANE EAST, FAREHAM	

DRAWN	CHECKED	APPROVED
MC	MC	TW
PROJECT No:	SCALE @ A1:	DATE:
ITB10353	1:500	25.10.21
DRAWING No:	ITB10353-GA-117	REV:
		A



The Square, Basing View,
Basingstoke, Hampshire, RG21 4EB
www.i-transport.co.uk



REPRODUCED FROM THE ORDNANCE SURVEY
MAP WITH THE PERMISSION OF THE
CONTROLLER OF HER MAJESTY'S STATIONERY
OFFICE. LICENCE No. 100044286
© CROWN COPYRIGHT RESERVED.

DRAWING ISSUED FOR FEASIBILITY CONSIDERATION AND PLANNING PURPOSES ONLY.
DRAWING NOT TO BE USED FOR CONSTRUCTION. I-TRANSPORT LIP ACCEPTS NO RESPONSIBILITY
FOR ERRORS MADE BY OTHERS IN SCALING FROM THIS DRAWING. MEASUREMENTS SHOULD BE
TAKEN FROM FIGURED DIMENSIONS ONLY. CDM REQUIREMENTS CONSIDERED AT FEASIBILITY
STAGE ONLY. FURTHER CONSIDERATION REQUIRED BY DETAILED DESIGN TEAM.

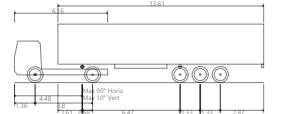
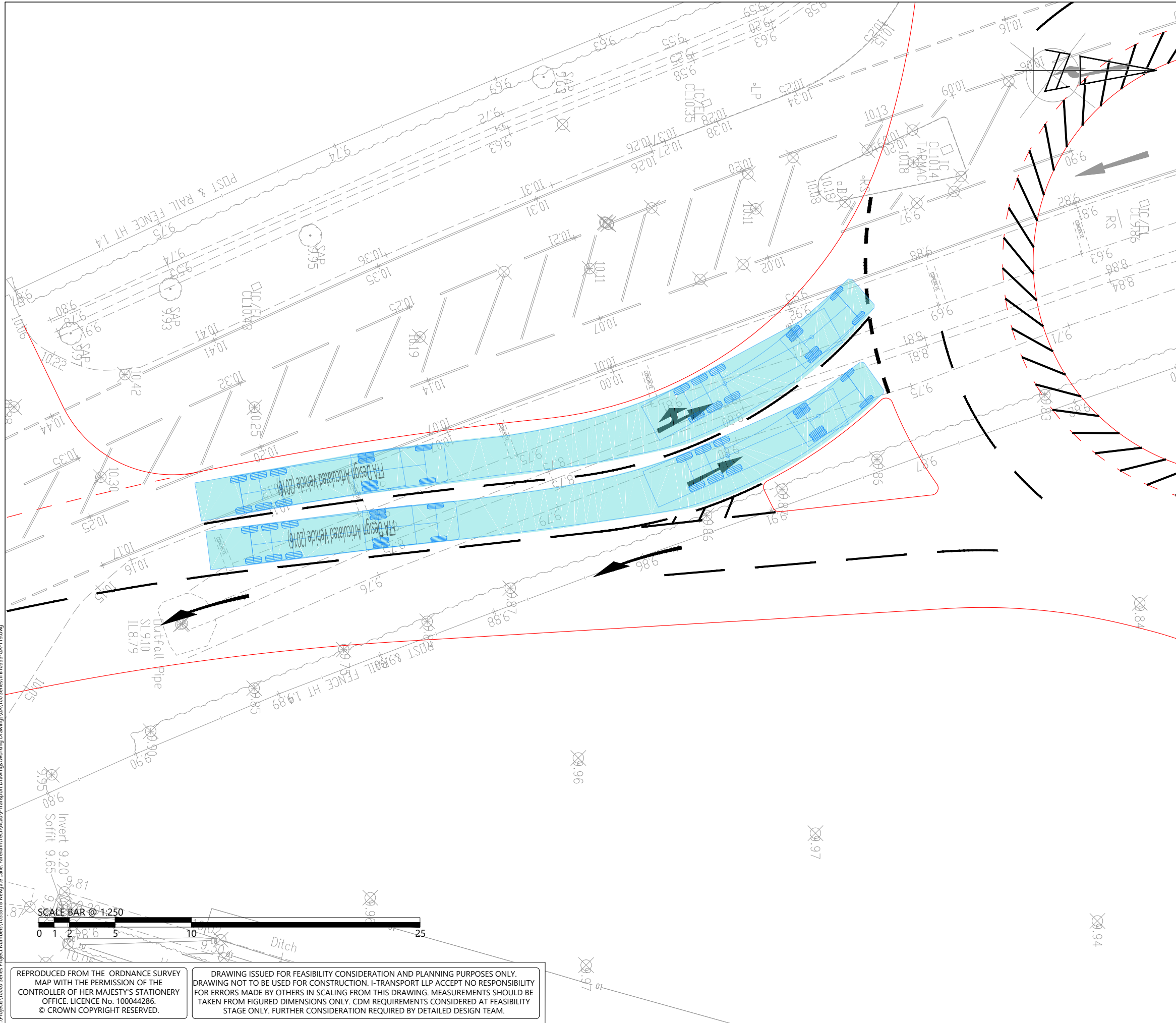
KEY:

	HIGHWAY BOUNDARY EXTENTS (BASED ON OS MAPPING)
	LAND FOR DEDICATION
	SITE BOUNDARY

REV	DATE	BY	DESCRIPTION	CHK	APP	PROJECT
A	29.11.21	MC	ARRANGEMENTS REVISED TO TAKE ACCOUNT OF STAGE 1 ROAD SAFETY AUDIT	MC	TW	
STATUS: FOR INFORMATION						

TITLE	DATE	PROJECT	CLIENT
LAND PLAN		LAND EAST OF NEWGATE LANE EAST, FAREHAM	MILLER HOMES AND BARGATE HOMES

DRAWN	CHECKED	APPROVED
MC	MC	TW
PROJECT No:	SCALE @ A1:	DATE:
ITB10353	1:500	25.10.21
DRAWING No:	REV:	
ITB10353-GA-118	A	



FTA Design Articulated Vehicle (2016)
 Overall Length 16.480m
 Overall Width 2.550m
 Overall Body Height 3.870m
 Min Body Ground Clearance 0.515m
 Max Track Width 2.470m
 Lock to lock time 3.00s
 Kerb to kerb Turning Radius 6.600m

REV	DATE	BY	DESCRIPTION	CHK	APD

STATUS: FOR INFORMATION



The Square, Basing View, Basingstoke, Hampshire, RG21 4EB
 Tel: 01256 637940
 www.i-transport.co.uk

TITLE: PROPOSED ROUNDABOUT TO NEWGATE LANE EAST
 16.5m ARTICULATED VEHICLE NORTHBOUND APPROACH

PROJECT: LAND EAST OF NEWGATE LANE EAST, FAREHAM

CLIENT: MILLER HOMES AND BARGATE HOMES

DRAWN: MC	CHECKED: MC	APPROVED: TW
PROJECT No: ITB10353	SCALE @ A3: 1:250	DATE: 29.11.21

DRAWING No: ITB10353-GA-119
 REV: -



REPRODUCED FROM THE ORDNANCE SURVEY MAP WITH THE PERMISSION OF THE CONTROLLER OF HER MAJESTY'S STATIONERY OFFICE. LICENCE No. 100044286. © CROWN COPYRIGHT RESERVED.

DRAWING ISSUED FOR FEASIBILITY CONSIDERATION AND PLANNING PURPOSES ONLY. DRAWING NOT TO BE USED FOR CONSTRUCTION. I-TRANSPORT LLP ACCEPT NO RESPONSIBILITY FOR ERRORS MADE BY OTHERS IN SCALING FROM THIS DRAWING. MEASUREMENTS SHOULD BE TAKEN FROM FIGURED DIMENSIONS ONLY. CDM REQUIREMENTS CONSIDERED AT FEASIBILITY STAGE ONLY. FURTHER CONSIDERATION REQUIRED BY DETAILED DESIGN TEAM.

T:\Projects\10000 Series\Project Numbers\10353\118 Newgate Lane, Fareham\Tech\Acad\Transport Drawings\Working Drawings\GA\100 Series\ITB10353-GA-119.dwg

APPENDIX A. PADR Checklist

S278 Pre-App Design Review

Submission Requirements

A checklist has been provided to help guide the applicant regarding what documents and drawings are required to be submitted for this type of Design Audit. The table below provides additional information for each item and links to additional guidance where appropriate.

It is important for as many of the items as possible to be submitted at the start of the design check to ensure that Hampshire County Council can respond to your proposals fully and in detail. If elements of the submission are missing, this will prolong the Design Audit significantly as the details have to be revisited to review how additional information submitted later in the check may impact on other elements of the design. Providing only part submissions will only prolong the Design Audit.

S278 Pre-App Checklist			
Document	Description	Guidance Link	
Estimate of Construction Cost	This is an estimate of the construction costs of the highway elements of the scheme only. At a later stage an agreed Tender Sum will be used as the basis for calculating the Bond and Inspection Fees		✓
Location Plan	1/2500 OS based with 250m coverage either side of site		✓
Existing Detail	This is a drawing showing the existing layout of the site and surrounding area including existing level information.		✓
General Arrangement Plan(s)	Throughout the design drawings, reference should be made directly to HCC's Standard Detail Drawings where appropriate rather than recreating HCC's details on the scheme drawings. When using HCC's Standard Details, ensure that you also read the associated Notes for Guidance for the respective details to ensure that you are applying the detail/options correctly.	https://www.hants.gov.uk/transport/developers/standard-details	✓
Land Plan	Land Plan at 1/500 scale showing extent of existing Highway and development land for dedication (coloured orange for appending to Agreement).	https://www.hants.gov.uk/transport/searchesrightscharges/highwayextent	✓
Horizontal Alignment Plan(s)	To include radii, lane widths & dimensions and visibility splays/sight lines. Street Lighting and arboriculture features to be shown on this plan. Refer to the Technical Guidance Notes	https://www.hants.gov.uk/transport/developers/technical-guidance	✓
Swept Path Plots	Swept path plots are to include as appropriate. Articulated Lorry, Pantechnicon, Large Family Car, Single Decker Bus, Super Large Refuse Vehicle. Tracking speeds MUST be annotated. A, Articulated Lorry – 16.48m in length 2.55m in width B, Pantechnicon – 9.57m in length 2.52m in width		✓

S278 Pre-App Checklist

Document	Description	Guidance Link	
	C, Large Family Car – 4.89m in length 1.94m in width D, Single Decker Bus – 12.00m in length 2.55m in width (for bus routes only) E, Super Large Refuse Vehicle – 11.20m in length, 2.53m in width		
Vertical Alignment	Long Sections with VA, transverse sections, vertical visibility sections, contour plots. Refer to the Technical Guidance Notes.	https://www.hants.gov.uk/transport/developers/technical-guidance	✓
Speed Check Data	Measurement of 85%ile vehicle speed. Refer to Technical Guidance Note TG3.	https://documents.hants.gov.uk/highways/TG3TechnicalGuidanceNote-StoppingSightDistancesandVisibilitySplays.pdf	✓
Collision History Plot and Associated Analysis (previous five years)	This is a location plot of accidents over the previous five-year period together with their type for a radius of 250m from the edges of the proposed works. Furthermore, an analysis of the accidents stating trends that are addressed by the proposals or that could be exacerbated shall be identified. To obtain accident statistics contact RPU IMU Records Analyst, Collision Records, Hampshire Constabulary, P.O. Box 421, Winchester, Hampshire, SO23 7WZ. Tel: 01962 / 871124. TraffWeb may be used to establish whether any accidents have occurred. However, if accidents have occurred then the full report from the police must be sought followed by the analysis of the accident types/location etc.		✓
Departures or Relaxation's from Standards	Any Departures from Standard must be submitted in MS Word format as part of this process. Refer to Technical Guidance Note TG17 Departures from Standard	https://documents.hants.gov.uk/transport/TG17TechnicalGuidanceNote-DeparturesfromStandard.pdf	N/A
Road Safety Audit (RSA)	Combined Stage 1 RSA with Designers Responses together with a copy of the original drawings submitted for the RSA (strongly recommended). Refer to Technical Guidance Note TG18	https://documents.hants.gov.uk/transport/TG18TechnicalGuidanceNote-RoadSafetyAudit.pdf	✓
Consultation with Statutory Undertakers and Utility Plans	Confirmation that the Statutory Undertakers have been notified of the works and if any apparatus within the scheme are known and any diversionary/protection works planned. Refer to Technical Guidance Note TG20	https://documents.hants.gov.uk/transport/TG20-Technicalguidance-utilities.pdf	N/A
Traffic Volumes (Existing & Proposed)	These are from the Transport Assessment report and are to assist with understanding the nature of the carriageway and assist with pavement design. A full copy of the Traffic Impact Assessment along with modelling calculations maybe requested.		✓
Walking, Cycling and Horse-Riding Assessment & Review	Refer to GG 142 and Technical Guidance Note TG19 Walking, Cycling and Horse-Riding Assessment & Review	https://www.hants.gov.uk/transport/developers/technical-guidance	✓

APPENDIX B. SMAS Accreditation

Business Compliance Overview

The information contained herein has either been provided by the company as:

explanation of the procedures they have implemented

demonstration they meet UK legal obligations

an overview of their business and its performance

Health & Safety (SSIP)

Health & Safety

(Safety Schemes in Procurement - SSiP Accreditation)

What does this mean?

SSIP assessments are all judged on core criteria approved by HSE. These core criteria describe what it means for a construction business to comply with basic health and safety law. The Core Criteria were published by HSE in Appendix 4 of the CDM 2007 Approved Code of Practice; later carried through as part of CDM 2015.

I-Transport LLP has been assessed against the SSiP core criteria and met the standard in order to achieve **SSIP Approved, Designer** status.

The certificate evidencing this is provided overleaf.

What has I-Transport LLP been assessed for?

The trades the company has been assessed against are: Transport Planning Services, Designers and Consultants, Highway Consultancy Services
CDM Duty Holder: SSIP Approved, Designer

What standard has this company been assessed against?

You can view the [SSIP Core Criteria here](#).

(<https://SSIP.org.uk/wp-content/uploads/2018/11/Core-Criteria-Issue-8.09.pdf>)

The assessment provider SMAS Worksafe

SMAS Worksafe is a leading H&S assessment provider and SSIP registered Member Scheme.

The Scheme assesses thousands of contractors annually according to the SSIP core criteria and are audited on a yearly basis to ensure a consistent standard is being delivered.

SMAS Worksafe works in collaboration with key trade associations and other partners in Construction and its certificate is recognised by thousands of individual clients across the UK.



The Health and Safety Management System of
I-Transport LLP

has been assessed against the **SSiP Core Criteria**
and the company has been awarded
SMAS Worksafe accreditation.

SSIP Approved

Certificate expiry date

20/12/2021

Certificate number

105735

Signed on behalf of
Safety Management Advisory Services Ltd.

A handwritten signature in black ink, appearing to read 'A. McKay'.

A registered member scheme of
Safety Schemes In Procurement (SSIP)



To check the validity of this certificate please contact SMAS Ltd directly
by phone **01752 697370** or email info@smasltd.com



The Health and Safety Management System of
I-Transport LLP

has been assessed against the **SSiP Core Criteria**
and the company has been awarded
SMAS Worksafe accreditation.

Designer

Certificate expiry date

20/12/2021

Certificate number

105735

Signed on behalf of
Safety Management Advisory Services Ltd.

A handwritten signature in black ink, appearing to read 'A. McKay', written over a horizontal line.

A registered member scheme of
Safety Schemes In Procurement (SSIP)






























To check the validity of this certificate please contact SMAS Ltd directly
by phone **01752 697370** or email info@smasltd.com

APPENDIX C. Traffic Survey Information


































Bridgemary Weather History for 3 November 2021

Show weather for: 3 November 2021

Time	Conditions		Comfort				Barometer	Visibility
	Temp	Weather	Wind	Humidity				
06:20 Wed, 3 Nov		0 °C	Fog	No wind	↓	93%	1003 mbar	N/A
07:50		0 °C	Clear	No wind	↓	100%	1004 mbar	8 km
08:20		6 °C	Sunny	1 mph	↓	93%	1004 mbar	16 km
09:50		7 °C	Passing clouds	1 mph	↓	93%	1004 mbar	N/A
10:20		9 °C	Passing clouds	2 mph	↓	87%	1005 mbar	N/A
10:50		9 °C	Passing clouds	7 mph	↓	82%	1005 mbar	N/A
11:20		10 °C	Passing clouds	7 mph	↘	76%	1005 mbar	N/A
11:50		9 °C	Passing clouds	7 mph	↘	82%	1005 mbar	N/A
12:20		10 °C	Scattered clouds	7 mph	↘	76%	1005 mbar	N/A
12:50		11 °C	Scattered clouds	5 mph	↘	77%	1005 mbar	N/A
13:20		11 °C	Scattered clouds	7 mph	↓	72%	1005 mbar	N/A
13:50		10 °C	Broken clouds	8 mph	↓	76%	1005 mbar	N/A
14:20		10 °C	Broken clouds	7 mph	↓	76%	1005 mbar	N/A
14:50		10 °C	Broken clouds	5 mph	↓	76%	1005 mbar	N/A
15:20		10 °C	Broken clouds	7 mph	↓	76%	1006 mbar	N/A
15:50		10 °C	Broken clouds	8 mph	↓	76%	1006 mbar	N/A
16:20		10 °C	Broken clouds	7 mph	↘	76%	1006 mbar	N/A
16:50		9 °C	Sprinkles, partly cloudy	5 mph	↓	87%	1006 mbar	8 km
17:20		9 °C	Scattered showers, passing clouds	2 mph	↓	87%	1007 mbar	N/A
17:50		9 °C	Passing clouds	3 mph	↓	87%	1007 mbar	N/A
18:20		8 °C	Passing clouds	3 mph	↓	93%	1007 mbar	N/A
18:50		8 °C	Passing clouds	3 mph	↓	93%	1008 mbar	N/A
19:20		8 °C	Passing clouds	2 mph	↓	87%	1008 mbar	N/A
19:50		7 °C	Passing clouds	1 mph	↓	93%	1008 mbar	N/A
20:20		6 °C	Passing clouds	No wind	↓	93%	1009 mbar	N/A
20:50		7 °C	Passing clouds	2 mph	↓	93%	1009 mbar	N/A
21:50		8 °C	Passing clouds	5 mph	↘	87%	1009 mbar	N/A


































Bridgemaury Weather History for 4 November 2021

Show weather for: ▼

Time	Conditions		Comfort				
	Temp	Weather	Wind	Humidity	Barometer	Visibility	
06:50 <small>Fri, 4 Nov</small>		7 °C	Passing clouds	8 mph	↘ 76%	1012 mbar	N/A
08:20		6 °C	Passing clouds	9 mph	↘ 81%	1013 mbar	N/A
08:50		6 °C	Passing clouds	9 mph	↘ 81%	1013 mbar	N/A
07:20		6 °C	Passing clouds	7 mph	↘ 81%	1013 mbar	N/A
07:50		6 °C	Passing clouds	7 mph	↘ 81%	1014 mbar	N/A
08:20		6 °C	Passing clouds	7 mph	↘ 81%	1014 mbar	N/A
08:50		7 °C	Passing clouds	12 mph	↘ 76%	1014 mbar	N/A
09:20		8 °C	Scattered clouds	14 mph	↘ 76%	1014 mbar	N/A
09:50		8 °C	Scattered clouds	14 mph	↓ 76%	1015 mbar	N/A
10:20		9 °C	Scattered clouds	15 mph	↓ 76%	1015 mbar	N/A
10:50		8 °C	Scattered clouds	18 mph	↓ 76%	1015 mbar	N/A
11:20		8 °C	Scattered clouds	16 mph	↓ 76%	1016 mbar	N/A
11:50		9 °C	Partly sunny	14 mph	↓ 71%	1016 mbar	N/A
12:20		9 °C	Partly sunny	12 mph	↓ 71%	1016 mbar	N/A
12:50		9 °C	Partly sunny	14 mph	↓ 71%	1016 mbar	N/A
13:20		9 °C	Partly sunny	9 mph	↘ 71%	1016 mbar	N/A
13:50		9 °C	Partly sunny	14 mph	↘ 66%	1017 mbar	N/A
14:20		9 °C	Partly sunny	12 mph	↘ 66%	1017 mbar	N/A
14:50		8 °C	Partly sunny	14 mph	↘ 71%	1017 mbar	N/A
15:20		9 °C	Partly sunny	13 mph	↘ 66%	1018 mbar	N/A
15:50		9 °C	Scattered clouds	10 mph	↓ 66%	1018 mbar	N/A
16:20		9 °C	Scattered clouds	9 mph	↓ 66%	1018 mbar	N/A
16:50		9 °C	Partly cloudy	9 mph	↓ 62%	1019 mbar	N/A
17:20		9 °C	Passing clouds	8 mph	↓ 66%	1019 mbar	N/A
17:50		8 °C	Passing clouds	5 mph	↘ 71%	1019 mbar	N/A
18:20		8 °C	Passing clouds	3 mph	↘ 71%	1020 mbar	N/A
18:50		8 °C	Passing clouds	6 mph	↘ 76%	1020 mbar	N/A
19:20		8 °C	Passing clouds	7 mph	↘ 71%	1021 mbar	N/A
19:50		8 °C	Passing clouds	5 mph	↘ 71%	1021 mbar	N/A
20:20		7 °C	Passing clouds	2 mph	↓ 76%	1021 mbar	N/A
20:50		6 °C	Passing clouds	2 mph	↓ 81%	1021 mbar	N/A
21:20		6 °C	Passing clouds	3 mph	↘ 81%	1022 mbar	N/A
21:50		5 °C	Passing clouds	2 mph	↓ 81%	1022 mbar	N/A

Bridgemaury Weather History for 5 November 2021

Show weather for: 5 November 2021

Time	Conditions		Comfort				Barometer	Visibility
	Temp	Weather	Wind	Humidity				
05:00 <small>PM, 5 Nov</small>		-1 °C	Fog	No wind	↓	93%	1025 mbar	N/A
06:20		-1 °C	Light fog	No wind	↓	93%	1025 mbar	N/A
06:50		-1 °C	Fog	No wind	↓	93%	1026 mbar	N/A
07:20		-1 °C	Sunny	No wind	↓	93%	1026 mbar	16 km
07:50		0 °C	Sunny	No wind	↓	93%	1026 mbar	16 km
08:20		1 °C	Sunny	No wind	↓	93%	1027 mbar	16 km
08:50		1 °C	Sunny	No wind	↓	100%	1027 mbar	16 km
08:20		3 °C	Sunny	No wind	↓	93%	1027 mbar	16 km
08:50		4 °C	Sunny	No wind	↓	93%	1027 mbar	16 km
10:20		6 °C	Sunny	No wind	↓	81%	1028 mbar	16 km
10:50		8 °C	Sunny	1 mph	↓	71%	1028 mbar	16 km
11:20		9 °C	Sunny	1 mph	↓	71%	1028 mbar	16 km
11:50		9 °C	Sunny	1 mph	↓	71%	1028 mbar	16 km
12:20		10 °C	Sunny	2 mph	↓	67%	1028 mbar	16 km
12:50		10 °C	Passing clouds	2 mph	↓	62%	1028 mbar	N/A
13:20		11 °C	Passing clouds	5 mph	↔	62%	1028 mbar	N/A
13:50		11 °C	Passing clouds	1 mph	↓	67%	1028 mbar	N/A
14:20		11 °C	Scattered clouds	1 mph	↓	67%	1028 mbar	N/A
14:50		11 °C	Scattered clouds	3 mph	↔	72%	1028 mbar	N/A
15:20		11 °C	Scattered clouds	3 mph	↔	72%	1028 mbar	N/A
15:50		10 °C	Scattered clouds	1 mph	↓	82%	1028 mbar	N/A
16:20		10 °C	Broken clouds	No wind	↓	82%	1028 mbar	N/A
16:50		9 °C	Passing clouds	No wind	↓	87%	1028 mbar	N/A
17:20		9 °C	Passing clouds	No wind	↓	87%	1028 mbar	N/A
17:50		9 °C	Passing clouds	No wind	↓	87%	1028 mbar	N/A
18:20		9 °C	Passing clouds	No wind	↓	87%	1029 mbar	N/A
18:50		10 °C	Passing clouds	1 mph	↓	88%	1029 mbar	6 km
19:20		9 °C	Passing clouds	No wind	↓	87%	1029 mbar	6 km
19:50		9 °C	Passing clouds	No wind	↓	87%	1029 mbar	6 km
20:20		5 °C	Passing clouds	2 mph	↓	94%	1029 mbar	6 km
20:50		10 °C	Passing clouds	1 mph	↔	88%	1029 mbar	6 km
21:20		10 °C	Passing clouds	2 mph	↓	88%	1029 mbar	6 km
21:50		10 °C	Passing clouds	2 mph	↓	88%	1029 mbar	6 km

Bridgemaury Weather History for 6 November 2021

Show weather for: 6 November 2021

Time	Conditions			Comfort			Barometer	Visibility
	Temp	Weather	Wind	Humidity				
06:50 Sat, 6 Nov	10 °C	Clear	2 mph	↓	88%	1028 mbar	9 km	
08:20	10 °C	Passing clouds	7 mph	↗	88%	1028 mbar	N/A	
08:50	10 °C	Passing clouds	7 mph	↗	88%	1028 mbar	N/A	
07:20	10 °C	Passing clouds	7 mph	↗	88%	1028 mbar	N/A	
08:20	11 °C	Passing clouds	8 mph	↗	82%	1028 mbar	N/A	
08:50	11 °C	Passing clouds	9 mph	↗	82%	1028 mbar	N/A	
08:20	12 °C	Passing clouds	8 mph	↗	77%	1028 mbar	N/A	
08:50	12 °C	Passing clouds	9 mph	↗	82%	1028 mbar	N/A	
10:20	13 °C	Passing clouds	10 mph	↗	72%	1028 mbar	N/A	
10:50	13 °C	Scattered clouds	13 mph	↗	77%	1028 mbar	N/A	
11:20	13 °C	Scattered clouds	9 mph	↗	72%	1027 mbar	N/A	
11:50	13 °C	Scattered clouds	15 mph	↗	72%	1026 mbar	N/A	
12:20	13 °C	Scattered clouds	13 mph	↗	72%	1026 mbar	N/A	
12:50	14 °C	Scattered clouds	10 mph	↗	72%	1026 mbar	N/A	
13:20	13 °C	Partly sunny	10 mph	↗	72%	1025 mbar	N/A	
13:50	13 °C	Scattered clouds	14 mph	↗	72%	1025 mbar	N/A	
14:20	14 °C	Scattered clouds	13 mph	↗	72%	1025 mbar	N/A	
14:50	13 °C	Partly sunny	14 mph	↗	77%	1025 mbar	N/A	
16:20	13 °C	Broken clouds	12 mph	↗	72%	1024 mbar	N/A	
16:50	13 °C	Partly sunny	12 mph	↗	72%	1024 mbar	N/A	
18:20	13 °C	Partly sunny	12 mph	↗	72%	1024 mbar	N/A	
18:50	13 °C	Partly cloudy	12 mph	↗	72%	1023 mbar	N/A	
17:20	13 °C	Passing clouds	13 mph	↗	77%	1023 mbar	N/A	
17:50	13 °C	Passing clouds	12 mph	↗	77%	1023 mbar	N/A	
18:20	13 °C	Passing clouds	13 mph	↗	77%	1023 mbar	N/A	
18:50	13 °C	Passing clouds	13 mph	↗	77%	1022 mbar	N/A	
19:20	13 °C	Passing clouds	10 mph	↗	77%	1022 mbar	N/A	
19:50	13 °C	Passing clouds	12 mph	↗	77%	1022 mbar	N/A	
20:20	13 °C	Passing clouds	12 mph	↗	82%	1022 mbar	N/A	

Bridgemaury Weather History for 7 November 2021

Show weather for: 7 November 2021

Time	Conditions			Comfort			
	Temp	Weather	Wind	Humidity	Barometer	Visibility	
07:20 Sun, 7 Nov	8 °C	Passing clouds	3 mph	87%	1022 mbar	N/A	
07:50	8 °C	Passing clouds	6 mph	87%	1022 mbar	N/A	
08:20	9 °C	Passing clouds	6 mph	82%	1022 mbar	N/A	
08:50	10 °C	Passing clouds	6 mph	71%	1022 mbar	N/A	
09:20	10 °C	Passing clouds	6 mph	76%	1022 mbar	N/A	
09:50	11 °C	Passing clouds	9 mph	72%	1023 mbar	N/A	
10:20	11 °C	Passing clouds	8 mph	67%	1023 mbar	N/A	
10:50	12 °C	Passing clouds	12 mph	63%	1023 mbar	N/A	
11:20	12 °C	Passing clouds	12 mph	63%	1022 mbar	N/A	
11:50	12 °C	Passing clouds	14 mph	63%	1022 mbar	N/A	
12:20	13 °C	Passing clouds	12 mph	59%	1022 mbar	N/A	
12:50	13 °C	Passing clouds	12 mph	59%	1022 mbar	N/A	
13:20	12 °C	Passing clouds	10 mph	56%	1022 mbar	N/A	
13:50	12 °C	Passing clouds	12 mph	63%	1022 mbar	N/A	
14:20	12 °C	Passing clouds	10 mph	56%	1022 mbar	N/A	
14:50	12 °C	Passing clouds	8 mph	63%	1022 mbar	N/A	
15:20	12 °C	Passing clouds	7 mph	56%	1022 mbar	N/A	
15:50	11 °C	Passing clouds	5 mph	67%	1022 mbar	N/A	
16:20	11 °C	Passing clouds	5 mph	67%	1022 mbar	N/A	
16:50	11 °C	Passing clouds	5 mph	67%	1023 mbar	N/A	
17:20	10 °C	Passing clouds	3 mph	71%	1023 mbar	N/A	
17:50	9 °C	Passing clouds	No wind	76%	1023 mbar	N/A	
18:20	9 °C	Passing clouds	2 mph	76%	1023 mbar	N/A	
18:50	9 °C	Passing clouds	7 mph	76%	1022 mbar	N/A	
19:20	7 °C	Passing clouds	1 mph	87%	1023 mbar	N/A	
19:50	6 °C	Passing clouds	1 mph	87%	1023 mbar	N/A	
20:20	7 °C	Passing clouds	1 mph	87%	1024 mbar	N/A	
20:50	5 °C	Passing clouds	1 mph	93%	1024 mbar	N/A	
21:20	7 °C	Passing clouds	5 mph	87%	1024 mbar	N/A	

Bridgemaury Weather History for 8 November 2021

Show weather for: 8 November 2021

Time	Conditions		Comfort			Barometer	Visibility	
	Temp	Weather	Wind	Humidity				
06:50 <small>Went, 8 Nov</small>		0 °C	Fog	No wind	↓	100%	1024 mbar	8 km
08:20		0 °C	Fog	No wind	↓	100%	1024 mbar	8 km
08:50		0 °C	Fog	No wind	↓	93%	1024 mbar	N/A
07:20		0 °C	Fog	No wind	↓	100%	1024 mbar	N/A
07:50		0 °C	Sunny	No wind	↓	100%	1025 mbar	16 km
08:20		3 °C	Sunny	No wind	↓	93%	1025 mbar	16 km
08:50		4 °C	Sunny	No wind	↓	100%	1025 mbar	16 km
08:20		5 °C	Sunny	No wind	↓	100%	1025 mbar	16 km
08:50		6 °C	Sunny	No wind	↓	93%	1025 mbar	16 km
10:20		7 °C	Sunny	No wind	↓	93%	1025 mbar	16 km
10:50		8 °C	Sunny	No wind	↓	93%	1025 mbar	16 km
11:20		9 °C	Partly sunny	No wind	↓	87%	1025 mbar	N/A
11:50		11 °C	Partly sunny	2 mph	↓	77%	1024 mbar	N/A
12:20		11 °C	Partly sunny	2 mph	↓	77%	1024 mbar	N/A
12:50		12 °C	Partly sunny	3 mph	/	72%	1024 mbar	N/A
13:20		12 °C	Partly sunny	3 mph	/	77%	1024 mbar	N/A
13:50		12 °C	Scattered clouds	7 mph	/	82%	1024 mbar	N/A
14:20		12 °C	Partly sunny	6 mph	/	88%	1024 mbar	N/A
14:50		12 °C	Partly sunny	6 mph	/	82%	1023 mbar	N/A
15:20		12 °C	Partly sunny	5 mph	/	88%	1023 mbar	N/A
15:50		12 °C	Partly sunny	6 mph	/	88%	1023 mbar	N/A
16:20		12 °C	Partly sunny	6 mph	/	94%	1023 mbar	N/A
16:50		12 °C	Partly sunny	6 mph	/	94%	1023 mbar	N/A
17:20		12 °C	Partly sunny	3 mph	/	94%	1023 mbar	9 km
17:50		12 °C	Partly sunny	5 mph	/	94%	1024 mbar	7 km
18:20		12 °C	Fog	6 mph	/	94%	1024 mbar	5 km
18:50		12 °C	Fog	5 mph	/	100%	1024 mbar	2 km
19:20		12 °C	Fog	3 mph	/	100%	1024 mbar	2 km
19:50		12 °C	Fog	2 mph	↓	100%	1024 mbar	2 km
20:20		12 °C	Fog	2 mph	↑	100%	1024 mbar	2 km
20:50		12 °C	Partly cloudy	2 mph	↑	100%	1024 mbar	8 km
21:20		12 °C	Fog	No wind	↓	94%	1024 mbar	8 km
21:50		12 °C	Fog	1 mph	↓	94%	1024 mbar	8 km

Bridgemaury Weather History for 9 November 2021

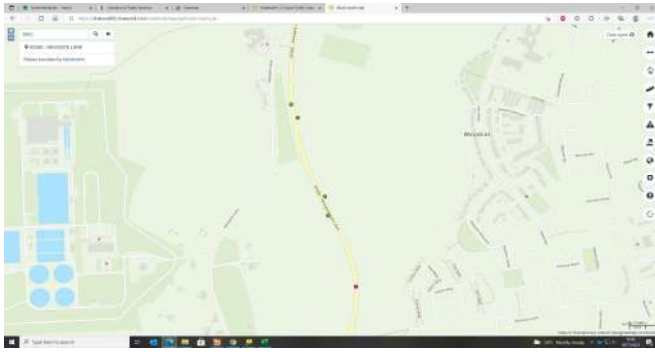
Show weather for: 9 November 2021

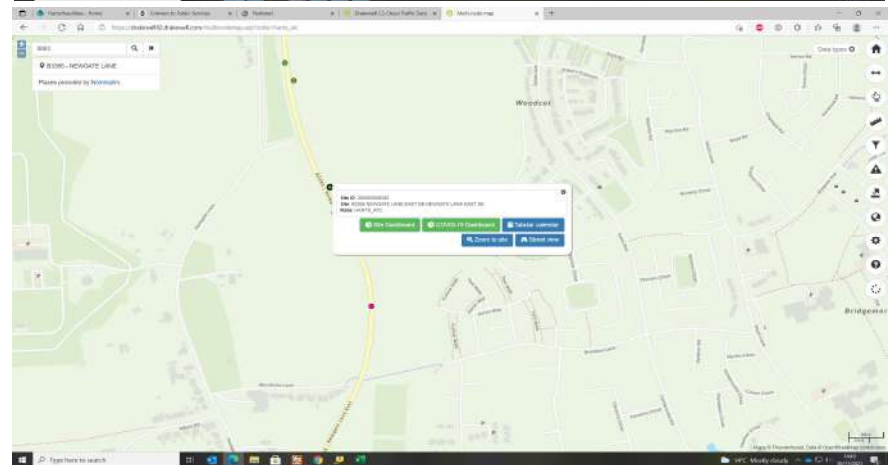
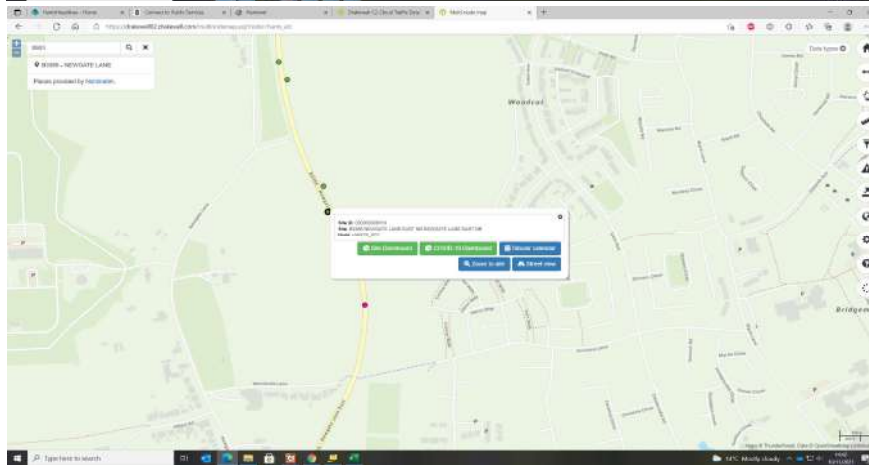
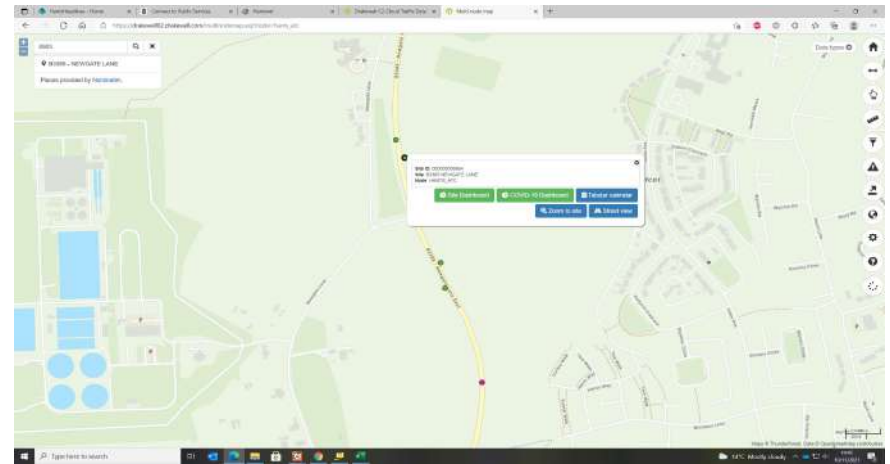
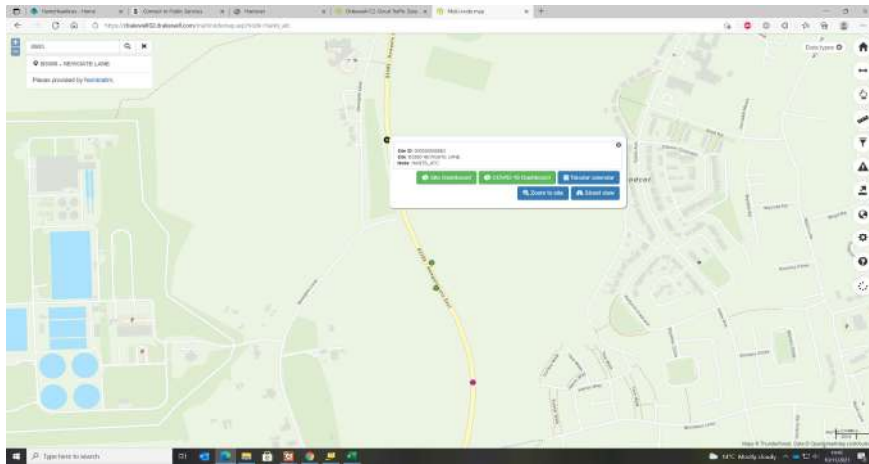
Time	Conditions		Comfort				Barometer	Visibility
	Temp	Weather	Wind	Humidity				
06:00 <small>Tue, 2 Nov</small>		11 °C	Fine	No wind	↓	100%	1024 mbar	N/A
06:20		11 °C	Passing clouds	1 mph	↗	94%	1024 mbar	N/A
06:40		10 °C	Passing clouds	No wind	↓	100%	1024 mbar	N/A
07:00		11 °C	Partly sunny	2 mph	↘	100%	1024 mbar	N/A
08:20		12 °C	Partly sunny	3 mph	↑	94%	1024 mbar	N/A
08:40		13 °C	Partly sunny	5 mph	↗	88%	1024 mbar	N/A
09:00		13 °C	Partly sunny	5 mph	↗	88%	1024 mbar	N/A
09:20		14 °C	Scattered clouds	5 mph	↑	82%	1024 mbar	N/A
10:20		15 °C	Scattered clouds	6 mph	↗	77%	1024 mbar	N/A
10:40		15 °C	Scattered clouds	6 mph	↗	72%	1024 mbar	N/A
11:20		15 °C	Scattered clouds	6 mph	↗	68%	1024 mbar	N/A
11:40		15 °C	Partly sunny	6 mph	↘	68%	1024 mbar	N/A
12:20		15 °C	Partly sunny	5 mph	↘	72%	1024 mbar	N/A
12:40		15 °C	Partly sunny	7 mph	↗	68%	1024 mbar	N/A
13:20		15 °C	Partly sunny	9 mph	↘	68%	1023 mbar	N/A
13:40		15 °C	Partly sunny	8 mph	↗	63%	1023 mbar	N/A
14:20		15 °C	Partly sunny	6 mph	↗	63%	1023 mbar	N/A
14:40		15 °C	Partly sunny	7 mph	↗	63%	1023 mbar	N/A
15:20		15 °C	Partly sunny	6 mph	↗	63%	1023 mbar	N/A
15:40		14 °C	Partly sunny	5 mph	↘	67%	1023 mbar	N/A
16:20		14 °C	Partly sunny	5 mph	↗	67%	1023 mbar	N/A
16:40		13 °C	Passing clouds	5 mph	↗	77%	1023 mbar	N/A
17:20		13 °C	Passing clouds	5 mph	↗	77%	1023 mbar	N/A
17:40		13 °C	Passing clouds	5 mph	↗	77%	1023 mbar	N/A
18:20		13 °C	Passing clouds	2 mph	↓	77%	1024 mbar	N/A
18:40		13 °C	Passing clouds	2 mph	↓	77%	1024 mbar	N/A
19:00		13 °C	Passing clouds	2 mph	↓	77%	1024 mbar	N/A
19:20		13 °C	Passing clouds	3 mph	↑	77%	1024 mbar	N/A
20:20		13 °C	Passing clouds	5 mph	↗	82%	1024 mbar	N/A
20:40		13 °C	Passing clouds	5 mph	↗	82%	1024 mbar	N/A
21:20		12 °C	Passing clouds	2 mph	↗	88%	1024 mbar	N/A
21:40		12 °C	Passing clouds	2 mph	↗	88%	1024 mbar	N/A

Bridgemaury Weather History for 10 November 2021

Show weather for: 10 November 2021

Time	Conditions		Comfort				Barometer	Visibility
	Temp	Weather	Wind	Humidity				
06:50 Wed, 10 Nov		12 °C	Passing clouds	3 mph	↑	94%	1022 mbar	N/A
08:20		12 °C	Passing clouds	3 mph	↗	94%	1022 mbar	7 km
08:50		12 °C	Passing clouds	3 mph	↗	100%	1022 mbar	6 km
07:20		12 °C	Drizzle, Partly sunny	2 mph	↑	100%	1023 mbar	6 km
08:20		13 °C	Partly sunny	5 mph	↗	94%	1024 mbar	8 km
08:50		13 °C	Partly sunny	5 mph	↗	88%	1024 mbar	8 km
08:20		12 °C	Drizzle, Partly sunny	5 mph	↗	94%	1024 mbar	6 km
08:50		13 °C	Drizzle, Partly sunny	6 mph	↗	94%	1024 mbar	3 km
10:20		13 °C	Drizzle, Fog	6 mph	↗	94%	1024 mbar	2 km
10:50		13 °C	Drizzle, Fog	5 mph	↗	94%	1024 mbar	3 km
11:20		13 °C	Drizzle, Fog	5 mph	↗	94%	1023 mbar	8 km
11:50		13 °C	Drizzle, Fog	5 mph	↗	94%	1023 mbar	8 km
12:20		13 °C	Broken clouds	6 mph	↗	94%	1023 mbar	8 km
12:50		13 °C	Partly sunny	3 mph	↗	94%	1023 mbar	8 km
13:20		13 °C	Partly sunny	5 mph	↗	94%	1023 mbar	8 km
13:50		14 °C	Broken clouds	2 mph	↗	88%	1023 mbar	N/A
14:20		14 °C	Broken clouds	2 mph	↓	88%	1023 mbar	N/A
14:50		14 °C	Broken clouds	3 mph	↗	88%	1023 mbar	N/A
15:20		14 °C	Broken clouds	3 mph	↗	88%	1023 mbar	N/A
15:50		14 °C	Partly sunny	3 mph	↗	82%	1023 mbar	N/A
16:20		14 °C	Partly sunny	5 mph	↗	88%	1023 mbar	N/A
16:50		13 °C	Passing clouds	3 mph	↑	94%	1023 mbar	N/A
17:20		13 °C	Passing clouds	2 mph	↓	94%	1023 mbar	N/A
17:50		13 °C	Passing clouds	3 mph	↗	88%	1024 mbar	N/A
18:20		13 °C	Passing clouds	7 mph	↗	88%	1024 mbar	N/A
18:50		13 °C	Passing clouds	3 mph	↗	94%	1024 mbar	N/A
19:20		13 °C	Passing clouds	1 mph	↓	94%	1024 mbar	N/A
19:50		12 °C	Partly cloudy	1 mph	→	94%	1024 mbar	N/A
20:20		12 °C	Passing clouds	1 mph	↖	94%	1024 mbar	N/A
20:50		12 °C	Passing clouds	No wind	↓	94%	1024 mbar	N/A
21:20		12 °C	Partly cloudy	No wind	↓	94%	1024 mbar	N/A
21:50		12 °C	Partly cloudy	No wind	↓	94%	1024 mbar	N/A





Site No: 00008319
 Newgate Lane East NB
 Vehicle Count Report

Site Reference: 00008319
 Week Begin: 03-Nov-21 Channel: Northbound

Time	Wed	Thu	Fri	Sat	Sun	Mon	Tue	5-Day	7-Day
Begin	#####	#####	#####	#####	#####	#####	#####	Av	Av
00:00	22	32	23	62	81	28	16	24	38
01:00	15	13	17	43	65	9	15	14	25
02:00	20	18	23	30	37	16	20	19	23
03:00	28	23	32	27	27	21	30	27	27
04:00	77	76	69	60	29	99	88	82	71
05:00	339	358	311	126	64	346	339	339	269
06:00	1132	1114	986	281	140	1125	1126	1097	843
07:00	1693	1683	1654	462	239	1659	1465	1631	1265
08:00	1494	1383	1358	787	405	1448	1525	1442	1200
09:00	1264	1271	1322	1128	852	1202	1292	1270	1190
10:00	1032	1101	1167	1357	1221	1052	998	1070	1133
11:00	970	1038	1154	1456	1300	1020	979	1032	1131
12:00	951	959	1158	1355	1312	995	937	1000	1095
13:00	1076	988	1177	1266	1245	912	1000	1031	1095
14:00	902	955	1140	1068	948	939	800	947	965
15:00	1067	1064	1262	944	765	1020	1048	1092	1024
16:00	1108	1125	1201	806	660	1038	1105	1115	1006
17:00	930	953	986	709	489	870	938	935	839
18:00	733	812	706	520	379	676	723	730	650
19:00	531	515	578	382	327	507	492	525	476
20:00	305	327	313	290	266	283	325	311	301
21:00	247	234	253	218	147	242	215	238	222
22:00	128	120	178	185	107	116	111	131	135
23:00	66	74	111	97	46	43	73	73	73
12H,7-19	13220	13332	14285	11858	9815	12831	12810	13296	12593
16H,6-22	15435	15522	16415	13029	10695	14988	14968	15466	14436
18H,6-24	15629	15716	16704	13311	10848	15147	15152	15670	14644
24H,0-24	16130	16236	17179	13659	11151	15666	15660	16174	15097
Am	07:00	07:00	07:00	11:00	11:00	07:00	08:00	-	-
Peak	1693	1683	1654	1456	1300	1659	1525	1643	1567
Pm	16:00	16:00	15:00	12:00	12:00	16:00	16:00	-	-
Peak	1108	1125	1262	1355	1312	1038	1105	1128	1186

Created at 14:46:05 on 10 Nov 2021

Site No: 00008319
 Newgate Lane East NB
 Vehicle Count Report

Site Reference: 00008319
 Week Begin: 03-Nov-21 Channel:

Time	Wed	Thu	Fri	Sat	Sun	Mon	Tue	5-Day	7-Day
Begin	#####	#####	#####	#####	#####	#####	#####	Av	Av
00:00	0	0	0	0	0	0	0	0	0
01:00	0	0	0	0	0	0	0	0	0
02:00	0	0	0	0	0	0	0	0	0
03:00	0	0	0	0	0	0	0	0	0
04:00	0	0	0	0	0	0	0	0	0
05:00	0	0	0	0	0	0	0	0	0
06:00	0	0	0	0	0	0	0	0	0
07:00	0	0	0	0	0	0	0	0	0
08:00	0	0	0	0	0	0	0	0	0
09:00	0	0	0	0	0	0	0	0	0
10:00	0	0	0	0	0	0	0	0	0
11:00	0	0	0	0	0	0	0	0	0
12:00	0	0	0	0	0	0	0	0	0
13:00	0	0	0	0	0	0	0	0	0
14:00	0	0	0	0	0	0	0	0	0
15:00	0	0	0	0	0	0	0	0	0
16:00	0	0	0	0	0	0	0	0	0
17:00	0	0	0	0	0	0	0	0	0
18:00	0	0	0	0	0	0	0	0	0
19:00	0	0	0	0	0	0	0	0	0
20:00	0	0	0	0	0	0	0	0	0
21:00	0	0	0	0	0	0	0	0	0
22:00	0	0	0	0	0	0	0	0	0
23:00	0	0	0	0	0	0	0	0	0
12H,7-19	0	0	0	0	0	0	0	0	0
16H,6-22	0	0	0	0	0	0	0	0	0
18H,6-24	0	0	0	0	0	0	0	0	0
24H,0-24	0	0	0	0	0	0	0	0	0
Am	05:00	05:00	05:00	05:00	05:00	05:00	05:00	-	-
Peak	0	0	0	0	0	0	0	0	0
Pm	23:00	23:00	23:00	23:00	23:00	23:00	23:00	-	-
Peak	0	0	0	0	0	0	0	0	0

Created at 14:46:05 on 10 Nov 2021

Site No: 00008319 Site Reference: 00008319
 Newgate Lane East NB
 Speed Summary (All Days)-Limit 4 From 03/11/2021 To 10/11/2021 Channel: Northbound

Time Begin	Total Vol.	85th %ile	Mean Ave.	Std. Dev.	Bin 1 <11Mph	Bin 2 11-<16	Bin 3 16-<21	Bin 4 21-<26	Bin 5 26-<31	Bin 6 31-<36	Bin 7 36-<41	Bin 8 41-<46	Bin 9 46-<51	Bin 10 51-<56	Bin 11 56-<61	Bin 12 61-<66	Bin 13 =>66
00:00	38	51.2	45.1	7.2	0	0	0	0	0	2	7	16	6	3	2	0	1
01:00	25	49.8	44.4	5.8	0	0	0	0	0	1	7	9	5	1	1	0	0
02:00	23	50.1	45.1	5.9	0	0	0	0	0	1	4	10	5	2	1	0	0
03:00	27	50.5	45.1	6.8	0	0	0	0	0	1	5	10	6	2	1	1	0
04:00	71	53.5	46.4	6.8	0	0	0	0	0	1	11	28	15	9	5	1	1
05:00	269	50.2	44.9	5.6	0	0	0	0	0	4	51	126	56	21	8	2	1
06:00	843	45.2	40.6	4.9	0	0	0	0	5	115	354	286	62	16	4	1	0
07:00	1265	40.6	33.3	8.3	11	42	56	128	136	372	356	124	31	7	2	0	0
08:00	1200	43	35.5	8.4	13	29	53	70	81	242	438	227	35	9	2	0	0
09:00	1190	43.9	39	4.7	1	2	1	4	29	203	584	322	40	5	0	0	0
10:00	1133	44	39.5	4.2	0	0	0	1	14	157	595	327	34	3	1	0	0
11:00	1131	43.6	38.5	5.4	3	4	7	17	34	175	572	287	28	4	0	0	0
12:00	1095	44.1	39.6	4.2	0	0	1	2	10	145	571	326	35	4	0	0	0
13:00	1095	44.1	39.6	4.4	0	1	1	3	16	140	560	335	35	4	1	0	0
14:00	965	43.9	39.1	4.6	0	0	0	4	37	142	479	268	30	4	0	0	0
15:00	1024	43.7	38.4	5.2	0	0	2	12	65	187	464	253	35	4	1	0	0
16:00	1006	43.6	38.1	6	4	9	11	13	27	203	463	243	31	3	0	1	0
17:00	839	43.6	38.8	4.4	0	0	0	0	15	181	413	201	25	4	1	0	0
18:00	650	44.8	40.2	4.6	0	0	0	0	5	82	311	203	37	8	2	0	0
19:00	476	45.3	41	4.8	0	0	0	0	3	44	205	174	36	10	2	1	0
20:00	301	47.2	42.6	5.8	0	0	0	1	2	15	100	128	38	11	3	2	2
21:00	222	47.9	43.1	5.6	0	0	0	0	0	8	71	99	28	10	4	2	1
22:00	135	49.4	43.9	6.6	0	0	0	0	0	7	37	56	22	7	3	2	2
23:00	73	50.2	44.6	6.5	0	0	0	0	0	2	18	29	14	5	2	1	1
12H,7-19	12593	43.7	38.1	6	32	87	132	254	469	2229	5806	3116	396	59	10	1	0
16H,6-22	14435	44.1	38.5	6	32	87	132	255	479	2411	6536	3803	560	106	23	7	3
18H,6-24	14643	44.1	38.6	6.1	32	87	132	255	479	2420	6591	3888	596	118	28	10	6
24H,0-24	15096	44.3	38.8	6.2	32	87	132	255	479	2430	6676	4087	689	156	46	14	9
Am	07:00	04:00	08:00	08:00	07:00	07:00	07:00	07:00	07:00	10:00	10:00	06:00	05:00	05:00	05:00	05:00	05:00
Peak	1265	53.5	46.4	8.4	13	42	56	128	136	372	595	327	62	21	8	2	1
Pm	12:00	23:00	23:00	22:00	16:00	16:00	16:00	16:00	15:00	16:00	12:00	13:00	20:00	20:00	21:00	20:00	22:00
Peak	1095	50.2	44.6	6.6	4	9	11	13	65	203	571	335	38	11	4	2	2

Created at 14:46:14 on 10 Nov 2021

Site No: 00008319 Site Reference: 00008319
 Newgate Lane East NB
 Speed Summary (All Days)-Limit 4 From 03/11/2021 To 10/11/2021 Channel:

Time Begin	Total Vol.	85th %ile	Mean Ave.	Std. Dev.	Bin 1 <11Mph	Bin 2 11-<16	Bin 3 16-<21	Bin 4 21-<26	Bin 5 26-<31	Bin 6 31-<36	Bin 7 36-<41	Bin 8 41-<46	Bin 9 46-<51	Bin 10 51-<56	Bin 11 56-<61	Bin 12 61-<66	Bin 13 =>66
00:00	0	-	-	-	0	0	0	0	0	0	0	0	0	0	0	0	0
01:00	0	-	-	-	0	0	0	0	0	0	0	0	0	0	0	0	0
02:00	0	-	-	-	0	0	0	0	0	0	0	0	0	0	0	0	0
03:00	0	-	-	-	0	0	0	0	0	0	0	0	0	0	0	0	0
04:00	0	-	-	-	0	0	0	0	0	0	0	0	0	0	0	0	0
05:00	0	-	-	-	0	0	0	0	0	0	0	0	0	0	0	0	0
06:00	0	-	-	-	0	0	0	0	0	0	0	0	0	0	0	0	0
07:00	0	-	-	-	0	0	0	0	0	0	0	0	0	0	0	0	0
08:00	0	-	-	-	0	0	0	0	0	0	0	0	0	0	0	0	0
09:00	0	-	-	-	0	0	0	0	0	0	0	0	0	0	0	0	0
10:00	0	-	-	-	0	0	0	0	0	0	0	0	0	0	0	0	0
11:00	0	-	-	-	0	0	0	0	0	0	0	0	0	0	0	0	0
12:00	0	-	-	-	0	0	0	0	0	0	0	0	0	0	0	0	0
13:00	0	-	-	-	0	0	0	0	0	0	0	0	0	0	0	0	0
14:00	0	-	-	-	0	0	0	0	0	0	0	0	0	0	0	0	0
15:00	0	-	-	-	0	0	0	0	0	0	0	0	0	0	0	0	0
16:00	0	-	-	-	0	0	0	0	0	0	0	0	0	0	0	0	0
17:00	0	-	-	-	0	0	0	0	0	0	0	0	0	0	0	0	0
18:00	0	-	-	-	0	0	0	0	0	0	0	0	0	0	0	0	0
19:00	0	-	-	-	0	0	0	0	0	0	0	0	0	0	0	0	0
20:00	0	-	-	-	0	0	0	0	0	0	0	0	0	0	0	0	0
21:00	0	-	-	-	0	0	0	0	0	0	0	0	0	0	0	0	0
22:00	0	-	-	-	0	0	0	0	0	0	0	0	0	0	0	0	0
23:00	0	-	-	-	0	0	0	0	0	0	0	0	0	0	0	0	0
12H,7-19	0	-	-	-	0	0	0	0	0	0	0	0	0	0	0	0	0
16H,6-22	0	-	-	-	0	0	0	0	0	0	0	0	0	0	0	0	0
18H,6-24	0	-	-	-	0	0	0	0	0	0	0	0	0	0	0	0	0
24H,0-24	0	-	-	-	0	0	0	0	0	0	0	0	0	0	0	0	0
Am	-	-	-	-	-	-	-	-	-	-	-	-	-	-	-	-	-
Peak	-	-	-	-	-	-	-	-	-	-	-	-	-	-	-	-	-
Pm	-	-	-	-	-	-	-	-	-	-	-	-	-	-	-	-	-
Peak	-	-	-	-	-	-	-	-	-	-	-	-	-	-	-	-	-

Created at 14:46:14 on 10 Nov 2021

Site No: 00008319 Site Reference: 00008319
 Newgate Lane East NB
 Speed Report-Limit 40 Mph Wed 03-Nov-21

Channel: Northbound

Time Begin	Total Vol.	85th %ile	Mean Ave.	Std. Dev.	Bin 1 <11Mph	Bin 2 11-<16	Bin 3 16-<21	Bin 4 21-<26	Bin 5 26-<31	Bin 6 31-<36	Bin 7 36-<41	Bin 8 41-<46	Bin 9 46-<51	Bin 10 51-<56	Bin 11 56-<61	Bin 12 61-<66	Bin 13 =>66
00:00	22	50	44.2	6.4	0	0	0	0	0	2	4	9	4	2	1	0	0
01:00	15	44.3	40.8	8.7	0	0	0	0	0	4	5	5	0	0	0	0	1
02:00	20	47.9	44.5	5.9	0	0	0	0	0	1	2	12	4	0	0	1	0
03:00	28	49.9	44.6	6.4	0	0	0	0	0	1	8	8	8	2	0	1	0
04:00	77	52	46.2	5.8	0	0	0	0	0	0	10	35	18	10	3	0	1
05:00	339	49.2	44.5	5.3	0	0	0	0	0	3	64	182	60	16	11	1	2
06:00	1132	45	40	5	0	0	0	0	13	217	444	363	76	15	3	1	0
07:00	1693	39.3	33.6	6.4	2	27	68	100	157	739	516	66	16	0	2	0	0
08:00	1494	40.6	34.8	7.2	13	31	53	62	103	470	579	161	19	2	0	0	1
09:00	1264	43.1	37.2	6.1	4	13	10	24	81	301	525	278	23	5	0	0	0
10:00	1032	44.1	39.7	4.2	0	0	0	0	10	135	533	321	24	6	2	1	0
11:00	970	44.3	39.8	4.1	0	0	0	0	2	135	481	316	30	5	1	0	0
12:00	951	44.6	40.5	3.8	0	0	0	0	62	507	332	46	3	1	0	0	0
13:00	1076	44.2	39.5	4.5	0	0	0	2	42	108	554	326	38	5	1	0	0
14:00	902	44.2	39.8	4	0	0	0	0	3	109	481	271	32	6	0	0	0
15:00	1067	43.2	38.8	4	0	0	0	0	7	212	585	234	26	3	0	0	0
16:00	1108	42.8	38	4.5	0	0	0	4	44	280	529	234	16	1	0	0	0
17:00	930	42.7	38.1	4.2	0	0	0	0	10	271	449	181	17	2	0	0	0
18:00	733	44.2	39.8	4.7	0	0	0	0	3	96	403	187	31	9	0	1	3
19:00	531	45.3	41.2	4.7	0	0	0	0	37	244	199	37	9	2	2	1	1
20:00	305	47.1	42.5	5.3	0	0	0	0	0	21	97	132	39	11	3	1	1
21:00	247	47.7	42.9	5.4	0	0	0	0	1	6	88	104	30	10	7	1	0
22:00	128	49.1	43.5	6.2	0	0	0	0	0	9	33	54	20	7	3	1	1
23:00	66	50.7	44.8	6.3	0	0	0	0	0	1	18	25	12	6	3	1	0

12H,7-19	13220	43.2	37.9	5.6	19	71	131	192	462	2918	6142	2907	318	47	7	2	4
16H,6-22	15435	43.7	38.3	5.7	19	71	131	192	476	3199	7015	3705	500	92	22	7	6
18H,6-24	15629	43.8	38.4	5.7	19	71	131	192	476	3209	7066	3784	532	105	28	9	7
24H,0-24	16130	44	38.6	5.8	19	71	131	192	476	3220	7159	4035	626	135	43	12	11

Am Peak	07:00	04:00	04:00	01:00	08:00	08:00	07:00	07:00	07:00	07:00	08:00	06:00	06:00	05:00	05:00	10:00	05:00
Peak	1693	52	46.2	8.7	13	31	68	100	157	739	579	363	76	16	11	1	2
Pm Peak	16:00	23:00	23:00	23:00	-	-	-	16:00	16:00	16:00	15:00	12:00	12:00	20:00	21:00	19:00	18:00
Peak	1108	50.7	44.8	6.3	-	-	-	4	44	280	585	332	46	11	7	2	3

Created at 15:01:30 on 10 Nov 2021

Site No: 00008319 Site Reference: 00008319
 Newgate Lane East NB
 Speed Report-Limit 40 Mph Thu 04-Nov-21

Channel: Northbound

Time Begin	Total Vol.	85th %ile	Mean Ave.	Std. Dev.	Bin 1 <11Mph	Bin 2 11-<16	Bin 3 16-<21	Bin 4 21-<26	Bin 5 26-<31	Bin 6 31-<36	Bin 7 36-<41	Bin 8 41-<46	Bin 9 46-<51	Bin 10 51-<56	Bin 11 56-<61	Bin 12 61-<66	Bin 13 =>66
00:00	32	55.6	47.1	7	0	0	0	0	0	0	4	16	3	4	4	1	0
01:00	13	53.8	46.2	8.9	0	0	0	0	0	0	4	4	3	0	1	0	1
02:00	18	47.3	42.4	5.2	0	0	0	0	0	1	7	6	3	1	0	0	0
03:00	23	53.6	46.3	6.9	0	0	0	0	0	1	4	7	5	4	2	0	0
04:00	76	54.5	47	7	0	0	0	0	1	1	10	27	16	13	6	2	0
05:00	358	49.8	44.6	5.5	0	0	0	0	0	6	74	168	73	23	11	2	1
06:00	1114	45	40.5	4.5	0	0	0	0	2	128	515	377	73	17	2	0	0
07:00	1683	39.1	32.8	6.6	10	22	69	148	206	670	497	56	5	0	0	0	0
08:00	1383	42.6	37.6	5	1	2	4	6	74	388	618	261	25	3	1	0	0
09:00	1271	43.2	38.8	4.1	0	0	0	0	17	233	713	271	30	7	0	0	0
10:00	1101	43.4	39	4.1	0	0	0	2	9	191	608	260	28	3	0	0	0
11:00	1038	43.6	38.9	4.4	0	0	0	3	22	189	543	243	31	7	0	0	0
12:00	959	44.2	39.6	4.2	0	0	0	0	4	157	470	285	39	4	0	0	0
13:00	988	44	39.3	4.4	0	0	0	0	20	165	475	296	28	2	2	0	0
14:00	955	44.2	40	3.8	0	0	0	0	4	81	524	313	29	4	0	0	0
15:00	1064	43.7	39.1	4.4	0	0	0	0	31	164	566	265	33	4	1	0	0
16:00	1125	41.2	33.4	9.4	27	61	79	79	43	229	433	158	15	1	0	0	0
17:00	953	42	37.9	4.3	0	0	0	0	33	245	501	155	16	2	0	0	1
18:00	812	43.4	38.8	4.4	0	0	0	0	16	159	427	185	18	6	1	0	0
19:00	515	44.5	39.5	4.9	0	0	1	0	9	98	225	151	23	8	0	0	0
20:00	327	46	42.5	4.4	0	0	0	0	1	7	106	164	43	3	1	2	0
21:00	234	46.5	42.9	5.3	0	0	0	0	0	10	70	116	25	8	2	1	2
22:00	120	49.5	44.3	6.1	0	0	0	0	0	1	36	49	22	6	2	4	0
23:00	74	50.5	44.4	7.5	0	0	0	0	1	5	19	23	16	5	3	0	2

12H,7-19	13332	43	37.6	5.8	38	85	152	238	479	2871	6375	2748	297	43	5	0	1
16H,6-22	15522	43.5	38.1	5.8	38	85	153	238	491	3114	7291	3556	461	79	10	3	3
18H,6-24	15716	43.6	38.2	5.8	38	85	153	238	492	3120	7346	3628	499	90	15	7	5
24H,0-24	16236	43.9	38.4	6	38	85	153	238	493	3129	7449	3856	602	135	39	12	7

Am Peak	07:00	00:00	00:00	01:00	07:00	07:00	07:00	07:00	07:00	07:00	09:00	06:00	06:00	05:00	05:00	05:00	05:00
Peak	1683	55.6	47.1	8.9	10	22	69	148	206	670	713	377	73	23	11	2	1
Pm Peak	16:00	23:00	23:00	16:00	16:00	16:00	16:00	16:00	16:00	17:00	15:00	14:00	20:00	21:00	23:00	22:00	23:00
Peak	1125	50.5	44.4	9.4	27	61	79	79	43	245	566	313	43	8	3	4	2

Created at 15:01:30 on 10 Nov 2021

Site No: 00008319 Site Reference: 00008319
 Newgate Lane East NB
 Speed Report-Limit 40 Mph Fri 05-Nov-21 Channel: Northbound

Time	Total	85th	Mean	Std.	Bin 1	Bin 2	Bin 3	Bin 4	Bin 5	Bin 6	Bin 7	Bin 8	Bin 9	Bin 10	Bin 11	Bin 12	Bin 13	
Begin	Vol.	%ile	Ave.	Dev.	<11Mph	11-<16	16-<21	21-<26	26-<31	31-<36	36-<41	41-<46	46-<51	51-<56	56-<61	61-<66	=>66	
00:00	23	49.9	45.7	5.4	0	0	0	0	0	0	1	2	9	9	1	1	0	0
01:00	17	49.3	44.7	5.9	0	0	0	0	0	0	1	3	6	6	0	1	0	0
02:00	23	52.3	45	6.8	0	0	0	0	0	0	2	4	8	4	4	1	0	0
03:00	32	53.8	45.5	7.8	0	0	0	0	0	0	4	3	13	5	3	3	1	0
04:00	69	51.6	45.7	6.3	0	0	0	0	0	0	0	17	22	18	9	2	0	1
05:00	311	50.8	45.3	6.4	0	0	0	0	0	3	3	56	142	62	25	14	2	4
06:00	986	45.5	41.4	4.7	0	0	0	0	0	2	82	396	396	82	22	4	2	0
07:00	1654	42	36.8	5.9	0	6	17	95	60	402	769	270	33	2	0	0	0	
08:00	1358	43.7	39.2	4.2	0	0	1	4	21	202	728	372	22	7	1	0	0	
09:00	1322	43.2	38.8	4.1	0	0	0	1	21	252	710	310	24	4	0	0	0	
10:00	1167	43.8	39.4	4.1	0	0	0	0	17	154	641	315	36	3	1	0	0	
11:00	1154	43.9	39.8	3.7	0	0	0	0	9	94	671	353	26	1	0	0	0	
12:00	1158	44.4	39.7	4.6	0	0	3	13	7	138	559	390	44	4	0	0	0	
13:00	1177	43.6	38.7	5.2	0	7	4	22	12	175	632	289	28	5	2	1	0	
14:00	1140	43.5	39.2	4	0	0	0	0	8	167	661	270	26	7	1	0	0	
15:00	1262	42.7	38.3	4.2	0	0	0	2	27	290	670	246	25	2	0	0	0	
16:00	1201	43	38.6	4.2	0	0	0	3	31	229	651	262	24	0	0	1	0	
17:00	986	43	38.6	4.2	0	0	0	0	14	218	518	215	16	5	0	0	0	
18:00	706	44.5	40.1	4.4	0	0	0	0	6	83	354	221	32	9	1	0	0	
19:00	578	45	40.5	4.6	0	0	0	0	5	60	269	197	39	5	2	1	0	
20:00	313	46.5	41.2	6.3	0	0	0	5	12	27	108	110	36	11	2	2	0	
21:00	253	48.1	43.5	5.7	0	0	0	0	0	6	77	118	32	11	4	4	1	
22:00	178	47.5	42.5	5.3	0	0	0	0	0	12	59	73	22	9	3	0	0	
23:00	111	49	43.5	5.4	0	0	0	0	0	3	36	41	23	5	3	0	0	

12H,7-19	14285	43.5	38.8	4.6	0	13	25	140	233	2404	7564	3513	336	49	6	2	0
16H,6-22	16415	43.9	39.1	4.7	0	13	25	145	252	2579	8414	4334	525	98	18	11	1
18H,6-24	16704	44	39.2	4.8	0	13	25	145	252	2594	8509	4448	570	112	24	11	1
24H,0-24	17179	44.2	39.4	4.9	0	13	25	145	255	2605	8594	4648	674	154	46	14	6
Am Peak	07:00	03:00	00:00	03:00 -		07:00	07:00	07:00	07:00	07:00	07:00	06:00	06:00	05:00	05:00	06:00	05:00
Peak	1654	53.8	45.7	7.8 -		6	17	95	60	402	769	396	82	25	14	2	4
Pm Peak	15:00	23:00	23:00	20:00 -		13:00	13:00	13:00	16:00	15:00	15:00	12:00	12:00	21:00	21:00	21:00	21:00
Peak	1262	49	43.5	6.3 -		7	4	22	31	290	670	390	44	11	4	4	1

Created at 15:01:30 on 10 Nov 2021

Site No: 00008319 Site Reference: 00008319
 Newgate Lane East NB
 Speed Report-Limit 40 Mph Sat 06-Nov-21 Channel: Northbound

Time	Total	85th	Mean	Std.	Bin 1	Bin 2	Bin 3	Bin 4	Bin 5	Bin 6	Bin 7	Bin 8	Bin 9	Bin 10	Bin 11	Bin 12	Bin 13	
Begin	Vol.	%ile	Ave.	Dev.	<11Mph	11-<16	16-<21	21-<26	26-<31	31-<36	36-<41	41-<46	46-<51	51-<56	56-<61	61-<66	=>66	
00:00	62	50.2	44.3	7.3	0	0	0	0	0	1	3	12	32	5	5	2	0	2
01:00	43	50.5	45.4	6.4	0	0	0	0	0	0	1	8	18	10	4	1	0	1
02:00	30	49.5	44.7	6.7	0	0	0	0	0	0	1	8	9	10	1	0	0	1
03:00	27	54.6	46.5	8.1	0	0	0	0	0	0	0	7	10	4	2	1	3	0
04:00	60	54.2	47	6.4	0	0	0	0	0	0	1	5	27	13	7	6	1	0
05:00	126	53.4	47	6.6	0	0	0	0	0	0	0	17	49	33	16	4	6	1
06:00	281	49.8	44.1	5.7	0	0	0	0	0	10	64	134	40	24	6	2	1	0
07:00	462	48.9	43.9	4.8	0	0	0	1	3	4	98	231	95	25	5	0	0	
08:00	787	45.5	41.7	4.2	0	0	0	0	2	25	323	354	65	17	1	0	0	
09:00	1128	44.9	40.9	3.9	0	0	0	0	2	61	525	475	60	3	0	1	1	
10:00	1357	43.5	39	4.2	0	0	1	4	27	209	740	343	28	4	1	0	0	
11:00	1456	40.3	33.6	7.6	21	28	48	113	200	398	504	131	7	5	0	1	0	
12:00	1355	43.4	38.9	4.2	0	0	1	4	17	235	735	327	30	6	0	0	0	
13:00	1266	44.2	39.8	4.1	0	0	0	0	18	146	652	405	41	3	1	0	0	
14:00	1068	44	39.6	4	0	0	0	0	14	129	572	319	31	2	1	0	0	
15:00	944	44.7	40.3	4.3	0	0	0	0	11	95	447	337	47	4	3	0	0	
16:00	806	44.9	40.4	4.5	0	0	0	2	4	95	343	309	48	2	3	0	0	
17:00	709	44.6	40.1	4.3	0	0	0	0	10	77	341	243	36	1	1	0	0	
18:00	520	45.6	41.5	4.8	0	0	0	0	2	49	187	219	52	8	2	1	0	
19:00	382	45.7	42	4.4	0	0	0	0	0	15	145	174	36	11	1	0	0	
20:00	290	47.8	42.9	6	0	0	0	0	0	20	90	124	33	14	4	2	3	
21:00	218	47.9	43.3	5.2	0	0	0	0	0	8	58	108	29	8	6	1	0	
22:00	185	49.9	44.1	6.7	0	0	0	0	0	7	53	78	24	14	4	1	4	
23:00	97	50	44.5	6	0	0	0	0	0	4	21	41	20	7	2	2	0	

12H,7-19	11858	44.5	39.4	5.4	21	28	50	124	310	1523	5467	3693	540	80	18	3	1
16H,6-22	13029	44.7	39.7	5.5	21	28	50	124	310	1576	5824	4233	678	137	35	8	5
18H,6-24	13311	44.8	39.8	5.5	21	28	50	124	310	1587	5898	4352	722	158	41	11	9
24H,0-24	13659	44.9	40	5.7	21	28	50	124	311	1593	5955	4497	797	193	55	21	14
Am Peak	11:00	03:00	05:00	03:00 -	11:00	11:00	11:00	11:00	11:00	11:00	10:00	09:00	07:00	07:00	06:00	05:00	00:00
Peak	1456	54.6	47	8.1 -	21	28	48	113	200	398	740	475	95	25	6	6	2
Pm Peak	12:00	23:00	23:00	22:00 -	-	-	12:00	12:00	13:00	12:00	12:00	13:00	18:00	22:00	21:00	23:00	22:00
Peak	1355	50	44.5	6.7 -	-	-	1	4	18	235	735	405	52	14	6	2	4

Created at 15:01:30 on 10 Nov 2021

Site No: 00008319 Site Reference: 00008319
 Newgate Lane East NB
 Speed Report-Limit 40 Mph Sun 07-Nov-21 Channel: Northbound

Time	Total	85th	Mean	Std.	Bin 1	Bin 2	Bin 3	Bin 4	Bin 5	Bin 6	Bin 7	Bin 8	Bin 9	Bin 10	Bin 11	Bin 12	Bin 13
Begin	Vol.	%ile	Ave.	Dev.	<11Mph	11-<16	16-<21	21-<26	26-<31	31-<36	36-<41	41-<46	46-<51	51-<56	56-<61	61-<66	=>66
00:00	81	50.2	44.8	6.6	0	0	0	0	0	3	17	35	16	6	2	0	2
01:00	65	49.1	43.6	5.6	0	0	0	0	0	0	25	23	11	3	3	0	0
02:00	37	50.9	46.1	5.3	0	0	0	0	0	0	4	18	9	4	2	0	0
03:00	27	48.9	43.7	6	0	0	0	0	0	3	4	12	6	1	1	0	0
04:00	29	53.9	46.8	8.6	0	0	0	0	0	1	6	9	7	2	2	0	2
05:00	64	52.1	45.5	6.5	0	0	0	0	0	2	12	25	13	9	2	0	1
06:00	140	49.8	45.1	5.7	0	0	0	0	0	2	22	71	31	8	3	1	2
07:00	239	50.5	45.4	5.3	0	0	0	1	0	0	36	112	60	23	5	2	0
08:00	405	49.8	44.6	5.2	0	0	0	0	0	8	79	190	87	30	10	1	0
09:00	852	45.8	41.8	4.4	0	1	0	0	2	35	334	363	105	10	2	0	0
10:00	1221	44.6	40.2	4.2	0	0	0	0	11	144	545	464	51	5	1	0	0
11:00	1300	44	39.7	3.7	0	0	0	0	1	146	725	392	34	2	0	0	0
12:00	1312	43.8	39.5	4	0	0	0	0	15	172	716	372	30	7	0	0	0
13:00	1245	44.4	40.3	3.8	0	0	0	0	4	103	634	460	40	4	0	0	0
14:00	948	45	40.9	4.2	0	0	0	0	11	58	425	387	61	6	0	0	0
15:00	765	45.6	41.6	4.7	0	0	0	6	18	19	279	356	76	10	1	0	0
16:00	660	45.7	42	4.2	0	0	0	0	0	19	253	308	67	11	0	2	0
17:00	489	45.6	41.7	4.7	0	0	0	0	1	28	195	208	45	8	2	1	1
18:00	379	47.5	42.6	5.4	0	1	0	0	1	18	127	160	50	13	9	0	0
19:00	327	47.2	42.5	4.9	0	0	0	0	2	9	120	136	44	14	1	1	0
20:00	266	48.9	43.9	5.7	0	0	0	0	0	4	74	121	46	12	5	1	3
21:00	147	50	43.9	5.9	0	0	0	0	0	5	42	59	23	13	4	1	0
22:00	107	50.4	45.1	6.6	0	0	0	0	0	2	24	45	22	6	4	3	1
23:00	46	50.6	45	6.2	0	0	0	0	0	1	7	26	5	5	1	0	1

12H,7-19	9815	45.2	41	4.5	0	2	0	7	64	750	4348	3772	706	129	30	6	1
16H,6-22	10695	45.4	41.2	4.7	0	2	0	7	66	770	4606	4159	850	176	43	10	6
18H,6-24	10848	45.4	41.2	4.7	0	2	0	7	66	773	4637	4230	877	187	48	13	8
24H,0-24	11151	45.5	41.3	4.8	0	2	0	7	66	782	4705	4352	939	212	60	13	13
Am Peak	11:00	04:00	04:00	04:00 -		09:00 -		07:00	10:00	11:00	11:00	10:00	09:00	08:00	08:00	07:00	06:00
	1300	53.9	46.8	8.6 -		1 -		1	11	146	725	464	105	30	10	2	2
Pm Peak	12:00	23:00	22:00	22:00 -		18:00 -		15:00	15:00	12:00	12:00	13:00	15:00	19:00	18:00	22:00	20:00
	1312	50.6	45.1	6.6 -		1 -		6	18	172	716	460	76	14	9	3	3

Created at 15:01:30 on 10 Nov 2021

Site No: 00008319 Site Reference: 00008319
 Newgate Lane East NB
 Speed Report-Limit 40 Mph Mon 08-Nov-21 Channel: Northbound

Time	Total	85th	Mean	Std.	Bin 1	Bin 2	Bin 3	Bin 4	Bin 5	Bin 6	Bin 7	Bin 8	Bin 9	Bin 10	Bin 11	Bin 12	Bin 13
Begin	Vol.	%ile	Ave.	Dev.	<11Mph	11-<16	16-<21	21-<26	26-<31	31-<36	36-<41	41-<46	46-<51	51-<56	56-<61	61-<66	=>66
00:00	28	51.4	44	6.7	0	0	0	0	0	1	1	6	12	3	4	1	0
01:00	9	-	45.7	6.8	0	0	0	0	0	0	2	4	1	1	1	0	0
02:00	16	56.5	47.6	9.8	0	0	0	0	0	1	3	5	2	2	1	1	1
03:00	21	51.6	45.6	6.2	0	0	0	0	0	1	3	8	5	3	1	0	0
04:00	99	54.9	46.2	7.5	0	0	0	0	0	4	17	38	20	6	10	3	1
05:00	346	50	44.9	4.9	0	0	0	0	0	2	58	170	80	31	4	0	1
06:00	1125	44.8	40.1	4.8	0	0	0	0	4	169	532	330	69	11	10	0	0
07:00	1659	39.4	33.1	6.8	12	50	33	106	236	649	481	91	1	0	0	0	0
08:00	1448	42.2	35.7	7.7	29	27	27	57	114	315	604	246	25	3	1	0	0
09:00	1202	43.7	39.1	4.4	0	0	0	0	28	206	609	327	26	5	0	0	1
10:00	1052	43.9	39.5	4.2	0	0	0	0	20	130	574	290	35	1	1	1	0
11:00	1020	44.2	39.9	3.9	0	0	0	0	0	123	534	324	36	3	0	0	0
12:00	995	44.2	40	3.8	0	0	0	0	1	94	535	332	29	3	1	0	0
13:00	912	44.8	40.4	4.4	0	0	0	0	2	114	410	330	46	7	2	1	0
14:00	939	44.2	39.9	4	0	0	1	0	1	89	527	285	32	3	0	0	1
15:00	1020	44	39.2	4.6	0	1	3	18	182	497	277	35	5	2	0	0	1
16:00	1038	43	38.2	4.5	0	0	0	0	34	270	488	220	23	2	0	1	0
17:00	870	43.3	39	4.3	0	0	0	0	7	167	477	189	24	3	2	0	1
18:00	676	44.8	40.5	4.2	0	0	0	0	4	57	328	242	40	5	0	0	0
19:00	507	45.3	40.9	5.1	0	0	1	0	5	45	227	177	35	12	4	1	0
20:00	283	47.2	42.7	6	0	0	0	0	0	16	101	116	29	10	5	4	2
21:00	242	48.5	43.3	5.9	0	0	0	0	0	8	81	96	40	8	5	2	2
22:00	116	50.4	45.4	7.4	0	0	0	0	0	7	21	42	32	4	4	3	3
23:00	43	51.1	45.4	8.1	0	0	0	0	0	0	14	16	6	3	0	2	2

12H,7-19	12831	43.6	38.2	5.6	41	77	62	166	465	2396	6064	3153	352	40	9	3	3
16H,6-22	14988	43.9	38.6	5.7	41	77	63	166	474	2634	7005	3872	525	81	33	10	7
18H,6-24	15147	44	38.7	5.7	41	77	63	166	474	2641	7040	3930	563	88	37	15	12
24H,0-24	15666	44.3	38.9	5.9	41	77	63	166	475	2650	7129	4167	674	135	55	19	15
Am Peak	07:00 -		02:00	02:00 -	08:00	07:00	07:00	07:00	07:00	07:00	09:00	06:00	05:00	05:00	06:00	04:00	09:00
	1659 -		47.6	9.8	29	50	33	106	236	649	609	330	80	31	10	3	1
Pm Peak	16:00	23:00	22:00	23:00 -		19:00	15:00	16:00	16:00	12:00	12:00	13:00	19:00	21:00	20:00	22:00	
	1038	51.1	45.4	8.1 -		1	3	34	270	535	332	46	12	5	4	3	

Created at 15:01:30 on 10 Nov 2021

Site No: 00008319 Site Reference: 00008319
 Newgate Lane East NB
 Speed Report-Limit 40 Mph Tue 09-Nov-21 Channel: Northbound

Time	Total	85th	Mean	Std.	Bin 1	Bin 2	Bin 3	Bin 4	Bin 5	Bin 6	Bin 7	Bin 8	Bin 9	Bin 10	Bin 11	Bin 12	Bin 13
Begin	Vol.	%ile	Ave.	Dev.	<11Mph	11-<16	16-<21	21-<26	26-<31	31-<36	36-<41	41-<46	46-<51	51-<56	56-<61	61-<66	=>66
00:00	16	57.8	47.9	9.2	0	0	0	0	0	1	4	2	3	2	3	1	0
01:00	15	54.1	46.2	7.2	0	0	0	0	0	0	4	5	2	2	2	0	0
02:00	20	48.9	44.8	4.2	0	0	0	0	0	0	3	10	6	1	0	0	0
03:00	30	48.9	44.2	4.5	0	0	0	0	0	0	7	14	7	2	0	0	0
04:00	88	53.7	46.5	6.8	0	0	0	0	0	2	12	39	12	17	3	2	1
05:00	339	49.7	44.3	5.4	0	0	0	0	0	9	76	148	73	24	8	1	0
06:00	1126	44.6	39.7	4.7	0	0	0	0	12	199	506	333	62	12	2	0	0
07:00	1465	33.3	24.5	8.3	56	189	205	444	289	137	98	40	5	1	1	0	0
08:00	1525	34.4	25.2	8	51	144	287	361	255	288	133	6	0	0	0	0	0
09:00	1292	42	37.8	4.2	0	0	0	1	49	330	670	228	11	3	0	0	0
10:00	998	44	39.6	4	0	0	0	1	6	137	526	293	33	2	0	0	0
11:00	979	43.7	39.4	4	0	0	0	0	7	142	546	249	31	3	1	0	0
12:00	937	43.8	39.1	4.6	0	0	0	0	27	160	472	242	30	4	1	0	1
13:00	1000	43.4	39	4	0	0	0	0	11	166	560	236	23	4	0	0	0
14:00	800	38.3	33.2	4.6	0	0	0	27	218	359	163	32	1	0	0	0	0
15:00	1048	38.6	32.6	5.5	0	1	10	76	344	350	207	55	5	0	0	0	0
16:00	1105	42.7	38.1	4.3	0	0	0	0	31	296	542	210	24	2	0	0	0
17:00	938	43.3	38.3	4.6	0	0	0	0	30	258	410	213	22	4	1	0	0
18:00	723	44.5	39.9	4.6	0	0	0	0	4	114	348	209	37	9	1	1	0
19:00	492	45.4	41.1	5.1	0	0	1	2	1	46	204	186	35	12	5	0	0
20:00	325	47.1	42.5	5.4	0	0	0	0	1	13	122	131	39	14	2	1	2
21:00	215	45.8	41.9	5.3	0	0	0	0	2	16	78	89	18	9	2	1	0
22:00	111	47.2	43.1	6.6	0	0	0	0	0	8	32	51	12	3	2	0	3
23:00	73	50.6	46.1	6.7	0	0	0	0	0	0	13	31	18	5	3	1	2

12H,7-19	12810	41.9	34.7	8	107	334	502	910	1271	2737	4675	2013	222	32	5	1	1
16H,6-22	14968	42.8	35.6	8	107	334	503	912	1287	3011	5585	2752	376	79	16	3	3
18H,6-24	15152	42.9	35.7	8	107	334	503	912	1287	3019	5630	2834	406	87	21	4	8
24H,0-24	15660	43.3	36	8.1	107	334	503	912	1287	3031	5736	3052	509	135	37	8	9
Am	08:00	00:00	00:00	00:00	07:00	07:00	08:00	07:00	07:00	09:00	09:00	06:00	05:00	05:00	05:00	04:00	04:00
Peak	1525	57.8	47.9	9.2	56	189	287	444	289	330	670	333	73	24	8	2	1
Pm	16:00	23:00	23:00	23:00	15:00	15:00	15:00	15:00	15:00	14:00	13:00	12:00	20:00	20:00	19:00	23:00	22:00
Peak	1105	50.6	46.1	6.7	1	10	76	344	359	560	242	39	14	5	1	3	

Created at 15:01:31 on 10 Nov 2021

Site No: 00008319 Site Reference: 00008319
 Newgate Lane East NB
 Speed Report-Limit 40 Mph Wed 03-Nov-21 Channel:

Time	Total	85th	Mean	Std.	Bin 1	Bin 2	Bin 3	Bin 4	Bin 5	Bin 6	Bin 7	Bin 8	Bin 9	Bin 10	Bin 11	Bin 12	Bin 13
Begin	Vol.	%ile	Ave.	Dev.	<11Mph	11-<16	16-<21	21-<26	26-<31	31-<36	36-<41	41-<46	46-<51	51-<56	56-<61	61-<66	=>66
00:00	0	-	-	-	0	0	0	0	0	0	0	0	0	0	0	0	0
01:00	0	-	-	-	0	0	0	0	0	0	0	0	0	0	0	0	0
02:00	0	-	-	-	0	0	0	0	0	0	0	0	0	0	0	0	0
03:00	0	-	-	-	0	0	0	0	0	0	0	0	0	0	0	0	0
04:00	0	-	-	-	0	0	0	0	0	0	0	0	0	0	0	0	0
05:00	0	-	-	-	0	0	0	0	0	0	0	0	0	0	0	0	0
06:00	0	-	-	-	0	0	0	0	0	0	0	0	0	0	0	0	0
07:00	0	-	-	-	0	0	0	0	0	0	0	0	0	0	0	0	0
08:00	0	-	-	-	0	0	0	0	0	0	0	0	0	0	0	0	0
09:00	0	-	-	-	0	0	0	0	0	0	0	0	0	0	0	0	0
10:00	0	-	-	-	0	0	0	0	0	0	0	0	0	0	0	0	0
11:00	0	-	-	-	0	0	0	0	0	0	0	0	0	0	0	0	0
12:00	0	-	-	-	0	0	0	0	0	0	0	0	0	0	0	0	0
13:00	0	-	-	-	0	0	0	0	0	0	0	0	0	0	0	0	0
14:00	0	-	-	-	0	0	0	0	0	0	0	0	0	0	0	0	0
15:00	0	-	-	-	0	0	0	0	0	0	0	0	0	0	0	0	0
16:00	0	-	-	-	0	0	0	0	0	0	0	0	0	0	0	0	0
17:00	0	-	-	-	0	0	0	0	0	0	0	0	0	0	0	0	0
18:00	0	-	-	-	0	0	0	0	0	0	0	0	0	0	0	0	0
19:00	0	-	-	-	0	0	0	0	0	0	0	0	0	0	0	0	0
20:00	0	-	-	-	0	0	0	0	0	0	0	0	0	0	0	0	0
21:00	0	-	-	-	0	0	0	0	0	0	0	0	0	0	0	0	0
22:00	0	-	-	-	0	0	0	0	0	0	0	0	0	0	0	0	0
23:00	0	-	-	-	0	0	0	0	0	0	0	0	0	0	0	0	0

12H,7-19	0	-	-	-	0	0	0	0	0	0	0	0	0	0	0	0	0
16H,6-22	0	-	-	-	0	0	0	0	0	0	0	0	0	0	0	0	0
18H,6-24	0	-	-	-	0	0	0	0	0	0	0	0	0	0	0	0	0
24H,0-24	0	-	-	-	0	0	0	0	0	0	0	0	0	0	0	0	0
Am	-	-	-	-	-	-	-	-	-	-	-	-	-	-	-	-	-
Peak	-	-	-	-	-	-	-	-	-	-	-	-	-	-	-	-	-
Pm	-	-	-	-	-	-	-	-	-	-	-	-	-	-	-	-	-
Peak	-	-	-	-	-	-	-	-	-	-	-	-	-	-	-	-	-

Created at 15:01:31 on 10 Nov 2021

Site No: 00008319 Site Reference: 00008319
 Newgate Lane East NB
 Speed Report-Limit 40 Mph Thu 04-Nov-21 Channel:

Time	Total	85th	Mean	Std.	Bin 1	Bin 2	Bin 3	Bin 4	Bin 5	Bin 6	Bin 7	Bin 8	Bin 9	Bin 10	Bin 11	Bin 12	Bin 13
Begin	Vol.	%ile	Ave.	Dev.	<11Mph	11-<16	16-<21	21-<26	26-<31	31-<36	36-<41	41-<46	46-<51	51-<56	56-<61	61-<66	>=66
00:00	0	-	-	-	0	0	0	0	0	0	0	0	0	0	0	0	0
01:00	0	-	-	-	0	0	0	0	0	0	0	0	0	0	0	0	0
02:00	0	-	-	-	0	0	0	0	0	0	0	0	0	0	0	0	0
03:00	0	-	-	-	0	0	0	0	0	0	0	0	0	0	0	0	0
04:00	0	-	-	-	0	0	0	0	0	0	0	0	0	0	0	0	0
05:00	0	-	-	-	0	0	0	0	0	0	0	0	0	0	0	0	0
06:00	0	-	-	-	0	0	0	0	0	0	0	0	0	0	0	0	0
07:00	0	-	-	-	0	0	0	0	0	0	0	0	0	0	0	0	0
08:00	0	-	-	-	0	0	0	0	0	0	0	0	0	0	0	0	0
09:00	0	-	-	-	0	0	0	0	0	0	0	0	0	0	0	0	0
10:00	0	-	-	-	0	0	0	0	0	0	0	0	0	0	0	0	0
11:00	0	-	-	-	0	0	0	0	0	0	0	0	0	0	0	0	0
12:00	0	-	-	-	0	0	0	0	0	0	0	0	0	0	0	0	0
13:00	0	-	-	-	0	0	0	0	0	0	0	0	0	0	0	0	0
14:00	0	-	-	-	0	0	0	0	0	0	0	0	0	0	0	0	0
15:00	0	-	-	-	0	0	0	0	0	0	0	0	0	0	0	0	0
16:00	0	-	-	-	0	0	0	0	0	0	0	0	0	0	0	0	0
17:00	0	-	-	-	0	0	0	0	0	0	0	0	0	0	0	0	0
18:00	0	-	-	-	0	0	0	0	0	0	0	0	0	0	0	0	0
19:00	0	-	-	-	0	0	0	0	0	0	0	0	0	0	0	0	0
20:00	0	-	-	-	0	0	0	0	0	0	0	0	0	0	0	0	0
21:00	0	-	-	-	0	0	0	0	0	0	0	0	0	0	0	0	0
22:00	0	-	-	-	0	0	0	0	0	0	0	0	0	0	0	0	0
23:00	0	-	-	-	0	0	0	0	0	0	0	0	0	0	0	0	0

12H,7-19	0	-	-	-	0	0	0	0	0	0	0	0	0	0	0	0	0
16H,6-22	0	-	-	-	0	0	0	0	0	0	0	0	0	0	0	0	0
18H,6-24	0	-	-	-	0	0	0	0	0	0	0	0	0	0	0	0	0
24H,0-24	0	-	-	-	0	0	0	0	0	0	0	0	0	0	0	0	0

Am	-	-	-	-	-	-	-	-	-	-	-	-	-	-	-	-	-
Peak	-	-	-	-	-	-	-	-	-	-	-	-	-	-	-	-	-
Pm	-	-	-	-	-	-	-	-	-	-	-	-	-	-	-	-	-
Peak	-	-	-	-	-	-	-	-	-	-	-	-	-	-	-	-	-

Created at 15:01:31 on 10 Nov 2021

Site No: 00008319 Site Reference: 00008319
 Newgate Lane East NB
 Speed Report-Limit 40 Mph Fri 05-Nov-21 Channel:

Time	Total	85th	Mean	Std.	Bin 1	Bin 2	Bin 3	Bin 4	Bin 5	Bin 6	Bin 7	Bin 8	Bin 9	Bin 10	Bin 11	Bin 12	Bin 13
Begin	Vol.	%ile	Ave.	Dev.	<11Mph	11-<16	16-<21	21-<26	26-<31	31-<36	36-<41	41-<46	46-<51	51-<56	56-<61	61-<66	>=66
00:00	0	-	-	-	0	0	0	0	0	0	0	0	0	0	0	0	0
01:00	0	-	-	-	0	0	0	0	0	0	0	0	0	0	0	0	0
02:00	0	-	-	-	0	0	0	0	0	0	0	0	0	0	0	0	0
03:00	0	-	-	-	0	0	0	0	0	0	0	0	0	0	0	0	0
04:00	0	-	-	-	0	0	0	0	0	0	0	0	0	0	0	0	0
05:00	0	-	-	-	0	0	0	0	0	0	0	0	0	0	0	0	0
06:00	0	-	-	-	0	0	0	0	0	0	0	0	0	0	0	0	0
07:00	0	-	-	-	0	0	0	0	0	0	0	0	0	0	0	0	0
08:00	0	-	-	-	0	0	0	0	0	0	0	0	0	0	0	0	0
09:00	0	-	-	-	0	0	0	0	0	0	0	0	0	0	0	0	0
10:00	0	-	-	-	0	0	0	0	0	0	0	0	0	0	0	0	0
11:00	0	-	-	-	0	0	0	0	0	0	0	0	0	0	0	0	0
12:00	0	-	-	-	0	0	0	0	0	0	0	0	0	0	0	0	0
13:00	0	-	-	-	0	0	0	0	0	0	0	0	0	0	0	0	0
14:00	0	-	-	-	0	0	0	0	0	0	0	0	0	0	0	0	0
15:00	0	-	-	-	0	0	0	0	0	0	0	0	0	0	0	0	0
16:00	0	-	-	-	0	0	0	0	0	0	0	0	0	0	0	0	0
17:00	0	-	-	-	0	0	0	0	0	0	0	0	0	0	0	0	0
18:00	0	-	-	-	0	0	0	0	0	0	0	0	0	0	0	0	0
19:00	0	-	-	-	0	0	0	0	0	0	0	0	0	0	0	0	0
20:00	0	-	-	-	0	0	0	0	0	0	0	0	0	0	0	0	0
21:00	0	-	-	-	0	0	0	0	0	0	0	0	0	0	0	0	0
22:00	0	-	-	-	0	0	0	0	0	0	0	0	0	0	0	0	0
23:00	0	-	-	-	0	0	0	0	0	0	0	0	0	0	0	0	0

12H,7-19	0	-	-	-	0	0	0	0	0	0	0	0	0	0	0	0	0
16H,6-22	0	-	-	-	0	0	0	0	0	0	0	0	0	0	0	0	0
18H,6-24	0	-	-	-	0	0	0	0	0	0	0	0	0	0	0	0	0
24H,0-24	0	-	-	-	0	0	0	0	0	0	0	0	0	0	0	0	0

Am	-	-	-	-	-	-	-	-	-	-	-	-	-	-	-	-	-
Peak	-	-	-	-	-	-	-	-	-	-	-	-	-	-	-	-	-
Pm	-	-	-	-	-	-	-	-	-	-	-	-	-	-	-	-	-
Peak	-	-	-	-	-	-	-	-	-	-	-	-	-	-	-	-	-

Created at 15:01:31 on 10 Nov 2021

Site No: 00008319 Site Reference: 00008319
 Newgate Lane East NB
 Speed Report-Limit 40 Mph

Sat 06-Nov-21

Channel:

Time	Total	85th	Mean	Std.	Bin 1	Bin 2	Bin 3	Bin 4	Bin 5	Bin 6	Bin 7	Bin 8	Bin 9	Bin 10	Bin 11	Bin 12	Bin 13
Begin	Vol.	%ile	Ave.	Dev.	<11Mph	11-<16	16-<21	21-<26	26-<31	31-<36	36-<41	41-<46	46-<51	51-<56	56-<61	61-<66	>=66
00:00	0	-	-	-	0	0	0	0	0	0	0	0	0	0	0	0	0
01:00	0	-	-	-	0	0	0	0	0	0	0	0	0	0	0	0	0
02:00	0	-	-	-	0	0	0	0	0	0	0	0	0	0	0	0	0
03:00	0	-	-	-	0	0	0	0	0	0	0	0	0	0	0	0	0
04:00	0	-	-	-	0	0	0	0	0	0	0	0	0	0	0	0	0
05:00	0	-	-	-	0	0	0	0	0	0	0	0	0	0	0	0	0
06:00	0	-	-	-	0	0	0	0	0	0	0	0	0	0	0	0	0
07:00	0	-	-	-	0	0	0	0	0	0	0	0	0	0	0	0	0
08:00	0	-	-	-	0	0	0	0	0	0	0	0	0	0	0	0	0
09:00	0	-	-	-	0	0	0	0	0	0	0	0	0	0	0	0	0
10:00	0	-	-	-	0	0	0	0	0	0	0	0	0	0	0	0	0
11:00	0	-	-	-	0	0	0	0	0	0	0	0	0	0	0	0	0
12:00	0	-	-	-	0	0	0	0	0	0	0	0	0	0	0	0	0
13:00	0	-	-	-	0	0	0	0	0	0	0	0	0	0	0	0	0
14:00	0	-	-	-	0	0	0	0	0	0	0	0	0	0	0	0	0
15:00	0	-	-	-	0	0	0	0	0	0	0	0	0	0	0	0	0
16:00	0	-	-	-	0	0	0	0	0	0	0	0	0	0	0	0	0
17:00	0	-	-	-	0	0	0	0	0	0	0	0	0	0	0	0	0
18:00	0	-	-	-	0	0	0	0	0	0	0	0	0	0	0	0	0
19:00	0	-	-	-	0	0	0	0	0	0	0	0	0	0	0	0	0
20:00	0	-	-	-	0	0	0	0	0	0	0	0	0	0	0	0	0
21:00	0	-	-	-	0	0	0	0	0	0	0	0	0	0	0	0	0
22:00	0	-	-	-	0	0	0	0	0	0	0	0	0	0	0	0	0
23:00	0	-	-	-	0	0	0	0	0	0	0	0	0	0	0	0	0

12H,7-19	0	-	-	-	0	0	0	0	0	0	0	0	0	0	0	0	0
16H,6-22	0	-	-	-	0	0	0	0	0	0	0	0	0	0	0	0	0
18H,6-24	0	-	-	-	0	0	0	0	0	0	0	0	0	0	0	0	0
24H,0-24	0	-	-	-	0	0	0	0	0	0	0	0	0	0	0	0	0

Am	-	-	-	-	-	-	-	-	-	-	-	-	-	-	-	-	-
Peak	-	-	-	-	-	-	-	-	-	-	-	-	-	-	-	-	-
Pm	-	-	-	-	-	-	-	-	-	-	-	-	-	-	-	-	-
Peak	-	-	-	-	-	-	-	-	-	-	-	-	-	-	-	-	-

Created at 15:01:31 on 10 Nov 2021

Site No: 00008319 Site Reference: 00008319
 Newgate Lane East NB
 Speed Report-Limit 40 Mph

Sun 07-Nov-21

Channel:

Time	Total	85th	Mean	Std.	Bin 1	Bin 2	Bin 3	Bin 4	Bin 5	Bin 6	Bin 7	Bin 8	Bin 9	Bin 10	Bin 11	Bin 12	Bin 13
Begin	Vol.	%ile	Ave.	Dev.	<11Mph	11-<16	16-<21	21-<26	26-<31	31-<36	36-<41	41-<46	46-<51	51-<56	56-<61	61-<66	>=66
00:00	0	-	-	-	0	0	0	0	0	0	0	0	0	0	0	0	0
01:00	0	-	-	-	0	0	0	0	0	0	0	0	0	0	0	0	0
02:00	0	-	-	-	0	0	0	0	0	0	0	0	0	0	0	0	0
03:00	0	-	-	-	0	0	0	0	0	0	0	0	0	0	0	0	0
04:00	0	-	-	-	0	0	0	0	0	0	0	0	0	0	0	0	0
05:00	0	-	-	-	0	0	0	0	0	0	0	0	0	0	0	0	0
06:00	0	-	-	-	0	0	0	0	0	0	0	0	0	0	0	0	0
07:00	0	-	-	-	0	0	0	0	0	0	0	0	0	0	0	0	0
08:00	0	-	-	-	0	0	0	0	0	0	0	0	0	0	0	0	0
09:00	0	-	-	-	0	0	0	0	0	0	0	0	0	0	0	0	0
10:00	0	-	-	-	0	0	0	0	0	0	0	0	0	0	0	0	0
11:00	0	-	-	-	0	0	0	0	0	0	0	0	0	0	0	0	0
12:00	0	-	-	-	0	0	0	0	0	0	0	0	0	0	0	0	0
13:00	0	-	-	-	0	0	0	0	0	0	0	0	0	0	0	0	0
14:00	0	-	-	-	0	0	0	0	0	0	0	0	0	0	0	0	0
15:00	0	-	-	-	0	0	0	0	0	0	0	0	0	0	0	0	0
16:00	0	-	-	-	0	0	0	0	0	0	0	0	0	0	0	0	0
17:00	0	-	-	-	0	0	0	0	0	0	0	0	0	0	0	0	0
18:00	0	-	-	-	0	0	0	0	0	0	0	0	0	0	0	0	0
19:00	0	-	-	-	0	0	0	0	0	0	0	0	0	0	0	0	0
20:00	0	-	-	-	0	0	0	0	0	0	0	0	0	0	0	0	0
21:00	0	-	-	-	0	0	0	0	0	0	0	0	0	0	0	0	0
22:00	0	-	-	-	0	0	0	0	0	0	0	0	0	0	0	0	0
23:00	0	-	-	-	0	0	0	0	0	0	0	0	0	0	0	0	0

12H,7-19	0	-	-	-	0	0	0	0	0	0	0	0	0	0	0	0	0
16H,6-22	0	-	-	-	0	0	0	0	0	0	0	0	0	0	0	0	0
18H,6-24	0	-	-	-	0	0	0	0	0	0	0	0	0	0	0	0	0
24H,0-24	0	-	-	-	0	0	0	0	0	0	0	0	0	0	0	0	0

Am	-	-	-	-	-	-	-	-	-	-	-	-	-	-	-	-	-
Peak	-	-	-	-	-	-	-	-	-	-	-	-	-	-	-	-	-
Pm	-	-	-	-	-	-	-	-	-	-	-	-	-	-	-	-	-
Peak	-	-	-	-	-	-	-	-	-	-	-	-	-	-	-	-	-

Created at 15:01:31 on 10 Nov 2021

Site No: 00008319 Site Reference: 00008319
 Newgate Lane East NB
 Speed Report-Limit 40 Mph

Mon 08-Nov-21

Channel:

Time	Total	85th	Mean	Std.	Bin 1	Bin 2	Bin 3	Bin 4	Bin 5	Bin 6	Bin 7	Bin 8	Bin 9	Bin 10	Bin 11	Bin 12	Bin 13
Begin	Vol.	%ile	Ave.	Dev.	<11Mph	11-<16	16-<21	21-<26	26-<31	31-<36	36-<41	41-<46	46-<51	51-<56	56-<61	61-<66	=>66
00:00	0	-	-	-	0	0	0	0	0	0	0	0	0	0	0	0	0
01:00	0	-	-	-	0	0	0	0	0	0	0	0	0	0	0	0	0
02:00	0	-	-	-	0	0	0	0	0	0	0	0	0	0	0	0	0
03:00	0	-	-	-	0	0	0	0	0	0	0	0	0	0	0	0	0
04:00	0	-	-	-	0	0	0	0	0	0	0	0	0	0	0	0	0
05:00	0	-	-	-	0	0	0	0	0	0	0	0	0	0	0	0	0
06:00	0	-	-	-	0	0	0	0	0	0	0	0	0	0	0	0	0
07:00	0	-	-	-	0	0	0	0	0	0	0	0	0	0	0	0	0
08:00	0	-	-	-	0	0	0	0	0	0	0	0	0	0	0	0	0
09:00	0	-	-	-	0	0	0	0	0	0	0	0	0	0	0	0	0
10:00	0	-	-	-	0	0	0	0	0	0	0	0	0	0	0	0	0
11:00	0	-	-	-	0	0	0	0	0	0	0	0	0	0	0	0	0
12:00	0	-	-	-	0	0	0	0	0	0	0	0	0	0	0	0	0
13:00	0	-	-	-	0	0	0	0	0	0	0	0	0	0	0	0	0
14:00	0	-	-	-	0	0	0	0	0	0	0	0	0	0	0	0	0
15:00	0	-	-	-	0	0	0	0	0	0	0	0	0	0	0	0	0
16:00	0	-	-	-	0	0	0	0	0	0	0	0	0	0	0	0	0
17:00	0	-	-	-	0	0	0	0	0	0	0	0	0	0	0	0	0
18:00	0	-	-	-	0	0	0	0	0	0	0	0	0	0	0	0	0
19:00	0	-	-	-	0	0	0	0	0	0	0	0	0	0	0	0	0
20:00	0	-	-	-	0	0	0	0	0	0	0	0	0	0	0	0	0
21:00	0	-	-	-	0	0	0	0	0	0	0	0	0	0	0	0	0
22:00	0	-	-	-	0	0	0	0	0	0	0	0	0	0	0	0	0
23:00	0	-	-	-	0	0	0	0	0	0	0	0	0	0	0	0	0
12H,7-19	0	-	-	-	0	0	0	0	0	0	0	0	0	0	0	0	0
16H,6-22	0	-	-	-	0	0	0	0	0	0	0	0	0	0	0	0	0
18H,6-24	0	-	-	-	0	0	0	0	0	0	0	0	0	0	0	0	0
24H,0-24	0	-	-	-	0	0	0	0	0	0	0	0	0	0	0	0	0
Am	-	-	-	-	-	-	-	-	-	-	-	-	-	-	-	-	-
Peak	-	-	-	-	-	-	-	-	-	-	-	-	-	-	-	-	-
Pm	-	-	-	-	-	-	-	-	-	-	-	-	-	-	-	-	-
Peak	-	-	-	-	-	-	-	-	-	-	-	-	-	-	-	-	-

Created at 15:01:31 on 10 Nov 2021

Site No: 00008319 Site Reference: 00008319
 Newgate Lane East NB
 Speed Report-Limit 40 Mph

Tue 09-Nov-21

Channel:

Time	Total	85th	Mean	Std.	Bin 1	Bin 2	Bin 3	Bin 4	Bin 5	Bin 6	Bin 7	Bin 8	Bin 9	Bin 10	Bin 11	Bin 12	Bin 13
Begin	Vol.	%ile	Ave.	Dev.	<11Mph	11-<16	16-<21	21-<26	26-<31	31-<36	36-<41	41-<46	46-<51	51-<56	56-<61	61-<66	=>66
00:00	0	-	-	-	0	0	0	0	0	0	0	0	0	0	0	0	0
01:00	0	-	-	-	0	0	0	0	0	0	0	0	0	0	0	0	0
02:00	0	-	-	-	0	0	0	0	0	0	0	0	0	0	0	0	0
03:00	0	-	-	-	0	0	0	0	0	0	0	0	0	0	0	0	0
04:00	0	-	-	-	0	0	0	0	0	0	0	0	0	0	0	0	0
05:00	0	-	-	-	0	0	0	0	0	0	0	0	0	0	0	0	0
06:00	0	-	-	-	0	0	0	0	0	0	0	0	0	0	0	0	0
07:00	0	-	-	-	0	0	0	0	0	0	0	0	0	0	0	0	0
08:00	0	-	-	-	0	0	0	0	0	0	0	0	0	0	0	0	0
09:00	0	-	-	-	0	0	0	0	0	0	0	0	0	0	0	0	0
10:00	0	-	-	-	0	0	0	0	0	0	0	0	0	0	0	0	0
11:00	0	-	-	-	0	0	0	0	0	0	0	0	0	0	0	0	0
12:00	0	-	-	-	0	0	0	0	0	0	0	0	0	0	0	0	0
13:00	0	-	-	-	0	0	0	0	0	0	0	0	0	0	0	0	0
14:00	0	-	-	-	0	0	0	0	0	0	0	0	0	0	0	0	0
15:00	0	-	-	-	0	0	0	0	0	0	0	0	0	0	0	0	0
16:00	0	-	-	-	0	0	0	0	0	0	0	0	0	0	0	0	0
17:00	0	-	-	-	0	0	0	0	0	0	0	0	0	0	0	0	0
18:00	0	-	-	-	0	0	0	0	0	0	0	0	0	0	0	0	0
19:00	0	-	-	-	0	0	0	0	0	0	0	0	0	0	0	0	0
20:00	0	-	-	-	0	0	0	0	0	0	0	0	0	0	0	0	0
21:00	0	-	-	-	0	0	0	0	0	0	0	0	0	0	0	0	0
22:00	0	-	-	-	0	0	0	0	0	0	0	0	0	0	0	0	0
23:00	0	-	-	-	0	0	0	0	0	0	0	0	0	0	0	0	0
12H,7-19	0	-	-	-	0	0	0	0	0	0	0	0	0	0	0	0	0
16H,6-22	0	-	-	-	0	0	0	0	0	0	0	0	0	0	0	0	0
18H,6-24	0	-	-	-	0	0	0	0	0	0	0	0	0	0	0	0	0
24H,0-24	0	-	-	-	0	0	0	0	0	0	0	0	0	0	0	0	0
Am	-	-	-	-	-	-	-	-	-	-	-	-	-	-	-	-	-
Peak	-	-	-	-	-	-	-	-	-	-	-	-	-	-	-	-	-
Pm	-	-	-	-	-	-	-	-	-	-	-	-	-	-	-	-	-
Peak	-	-	-	-	-	-	-	-	-	-	-	-	-	-	-	-	-

Created at 15:01:31 on 10 Nov 2021

Site No: 00008320
 Newgate Lane East SB
 Vehicle Count Report

Site Reference: 00008320

Week Begin: 03-Nov-21

Channel: Southbound

Time	Wed	Thu	Fri	Sat	Sun	Mon	Tue	5-Day	7-Day
Begin	#####	#####	#####	#####	#####	#####	#####	Av	Av
00:00	61	72	86	134	122	61	75	71	87
01:00	25	34	42	64	68	20	31	30	41
02:00	31	21	26	43	54	12	17	21	29
03:00	17	16	24	28	39	12	22	18	23
04:00	22	33	27	37	17	21	18	24	25
05:00	78	82	78	42	28	77	81	79	67
06:00	197	198	202	89	66	180	187	193	160
07:00	791	781	715	229	148	765	692	749	589
08:00	1048	1055	1001	610	305	1103	1035	1048	880
09:00	952	910	977	844	541	870	954	933	864
10:00	965	954	1081	1057	940	990	914	981	986
11:00	1108	1110	1280	1334	1206	1083	1049	1126	1167
12:00	1187	1138	1454	1459	1354	1115	1136	1206	1263
13:00	1127	1160	1505	1304	1318	1142	1105	1208	1237
14:00	1460	1427	1635	1265	1281	1387	1316	1445	1396
15:00	1657	1656	1663	1340	1222	1634	1589	1640	1537
16:00	1719	1726	1731	1225	1020	1767	1751	1739	1563
17:00	1752	1763	1757	1145	674	1789	1748	1762	1518
18:00	1456	1331	1124	785	557	1262	1331	1301	1121
19:00	747	927	756	557	391	670	727	765	682
20:00	574	603	674	435	375	471	559	576	527
21:00	430	380	428	355	245	327	441	401	372
22:00	340	330	402	285	184	275	323	334	306
23:00	128	168	250	201	95	138	155	168	162
12H,7-19	15222	15011	15923	12597	10566	14907	14620	15137	14121
16H,6-22	17170	17119	17983	14033	11643	16555	16534	17072	15862
18H,6-24	17638	17617	18635	14519	11922	16968	17012	17574	16330
24H,0-24	17872	17875	18918	14867	12250	17171	17256	17818	16601
Am	11:00	11:00	11:00	11:00	11:00	08:00	11:00	-	-
Peak	1108	1110	1280	1334	1206	1103	1049	1130	1170
Pm	17:00	17:00	17:00	12:00	12:00	17:00	16:00	-	-
Peak	1752	1763	1757	1459	1354	1789	1751	1762	1661

Created at 14:46:45 on 10 Nov 2021

Site No: 00008320

Site Reference: 00008320

Newgate Lane East SB

Speed Summary (All Days)-Limit 4 From 03/11/2021 To 10/11/2021 Channel: Southbound

Time Begin	Total Vol.	85th %ile	Mean Ave.	Std. Dev.	Bin 1 <11Mph	Bin 2 11-<16	Bin 3 16-<21	Bin 4 21-<26	Bin 5 26-<31	Bin 6 31-<36	Bin 7 36-<41	Bin 8 41-<46	Bin 9 46-<51	Bin 10 51-<56	Bin 11 56-<61	Bin 12 61-<66	Bin 13 =>66
00:00	87	50.5	45	6.4	0	0	0	0	0	2	20	34	19	6	3	1	1
01:00	41	52.4	45.8	7.6	0	0	0	0	0	2	8	15	8	4	2	1	1
02:00	29	50.6	45.5	7	0	0	0	0	0	1	5	11	8	2	1	0	1
03:00	23	50.6	45	10.7	0	1	0	0	0	1	4	7	6	2	1	1	1
04:00	25	54.2	46.4	9.2	0	0	0	0	1	1	4	7	6	2	2	1	1
05:00	67	50.3	44.7	6.5	0	0	0	0	1	2	16	26	14	5	3	1	0
06:00	160	49	43.6	5.2	0	0	0	0	1	4	43	70	29	9	3	0	0
07:00	589	45.2	40.6	5.1	0	0	0	0	10	73	245	204	46	7	3	2	0
08:00	880	44.2	39.3	4.8	0	0	0	3	17	164	409	238	39	8	2	0	0
09:00	864	44.5	39.8	4.6	0	0	0	2	10	132	402	266	44	6	2	0	0
10:00	986	43.8	39	4.5	0	0	1	0	22	192	477	259	31	4	1	0	0
11:00	1167	42.9	38	4.6	0	0	0	4	38	327	539	221	31	5	1	0	0
12:00	1263	42.7	38.1	4.5	0	0	1	3	36	340	615	232	31	5	1	0	0
13:00	1237	43.1	38.3	4.6	0	0	0	2	34	317	594	253	31	5	1	0	1
14:00	1396	41.6	36.2	6	5	7	18	28	123	446	534	203	25	5	1	0	0
15:00	1537	40.1	34.2	6.4	6	14	34	86	217	578	451	136	15	2	0	0	0
16:00	1563	39.4	34.1	5	0	0	7	47	317	686	394	98	11	2	0	0	0
17:00	1518	37.5	32.6	5.2	0	1	8	70	509	641	204	69	13	3	1	0	0
18:00	1121	42.4	36.7	5.5	0	0	0	13	125	372	392	187	25	5	2	1	1
19:00	682	44.8	40.3	4.8	0	0	0	0	5	92	308	226	38	8	2	1	1
20:00	527	45.6	41.4	5	0	0	0	0	3	48	203	209	47	11	3	1	1
21:00	372	46	42.2	4.9	0	0	0	0	1	18	136	161	42	9	5	1	0
22:00	306	47.9	43.1	5.7	0	0	0	0	1	15	88	140	41	13	4	2	2
23:00	162	49.5	43.9	6.4	0	0	0	0	0	7	44	67	28	9	4	2	2
12H,7-19	14121	42.4	36.7	5.7	11	22	69	258	1458	4268	5256	2366	342	57	15	3	2
16H,6-22	15862	43.1	37.2	5.8	11	22	69	258	1468	4430	5946	3032	498	94	28	6	4
18H,6-24	16330	43.4	37.4	5.9	11	22	69	258	1469	4452	6078	3239	567	116	36	10	8
24H,0-24	16602	43.5	37.5	6	11	23	69	258	1471	4461	6135	3339	628	137	48	15	13
Am Peak	11:00 1167	04:00 54.2	04:00 46.4	03:00 - 10.7 -		03:00 1	10:00 1	11:00 4	11:00 38	11:00 327	11:00 539	09:00 266	07:00 46	06:00 9	00:00 3	07:00 2	01:00 1
Pm Peak	16:00 1563	23:00 49.5	23:00 43.9	23:00 6.4	15:00 6	15:00 14	15:00 34	15:00 86	17:00 509	16:00 686	12:00 615	13:00 253	20:00 47	22:00 13	21:00 5	22:00 2	22:00 2

Created at 14:46:52 on 10 Nov 2021

Site No: 00008320 Site Reference: 00008320
 Newgate Lane East SB
 Speed Report-Limit 40 Mph Wed 03-Nov-21

Channel: Southbound

Time Begin	Total Vol.	85th %ile	Mean Ave.	Std. Dev.	Bin 1 <11Mph	Bin 2 11-<16	Bin 3 16-<21	Bin 4 21-<26	Bin 5 26-<31	Bin 6 31-<36	Bin 7 36-<41	Bin 8 41-<46	Bin 9 46-<51	Bin 10 51-<56	Bin 11 56-<61	Bin 12 61-<66	Bin 13 =>66
00:00	61	50.5	45.5	5.6	0	0	0	0	0	0	12	24	17	4	4	0	0
01:00	25	47.9	44.5	7.1	0	0	0	0	0	0	7	13	2	1	1	0	1
02:00	31	49.3	43.5	5.8	0	0	0	0	0	4	5	11	9	2	0	0	0
03:00	17	50.9	43.8	10	0	1	0	0	0	1	2	6	4	2	1	0	0
04:00	22	52	44.6	8	0	0	0	0	0	3	5	5	5	1	3	0	0
05:00	78	51.5	45.4	6.2	0	0	0	0	1	1	12	36	15	8	4	1	0
06:00	197	48.5	43.6	5.1	0	0	1	1	0	2	46	100	34	11	2	0	0
07:00	791	45.1	40.9	4.6	0	0	1	0	14	49	337	327	55	5	2	0	1
08:00	1048	43.7	38.8	4.7	0	0	0	15	26	187	523	262	30	4	1	0	0
09:00	952	43.2	38.7	4.3	0	0	1	0	11	207	501	204	24	3	1	0	0
10:00	965	42.6	38.1	4.2	0	0	0	0	31	232	500	181	21	0	0	0	0
11:00	1108	42.7	37.9	4.7	0	0	0	1	49	302	526	191	32	4	2	1	0
12:00	1187	42.8	37.9	4.7	0	0	0	2	55	334	538	226	25	6	1	0	0
13:00	1127	42.8	38.2	4.5	0	0	0	2	32	279	569	204	38	3	0	0	0
14:00	1460	40.1	35.2	4.8	0	0	0	13	224	629	455	124	12	2	1	0	0
15:00	1657	37.9	32.9	5.2	2	12	27	93	311	836	333	38	5	0	0	0	0
16:00	1719	36	32.4	4.1	0	0	8	47	514	896	237	17	0	0	0	0	0
17:00	1752	34.7	30.4	4.2	2	4	26	124	803	714	76	2	1	0	0	0	0
18:00	1456	38.8	33.6	4.8	0	0	1	20	410	641	300	72	11	0	1	0	0
19:00	747	44.9	40.4	4.6	0	0	0	0	2	88	345	259	42	7	2	1	1
20:00	574	45.6	41.4	4.9	0	0	0	0	2	51	226	227	52	10	5	0	1
21:00	430	45.6	41.6	4.8	0	0	1	1	1	23	172	180	40	7	5	0	0
22:00	340	48.9	43.6	5.9	0	0	0	0	0	15	91	156	46	19	8	3	2
23:00	128	49.4	43.8	6.4	0	0	0	0	2	7	28	55	24	8	1	2	1

12H,7-19	15222	40.9	35.5	5.6	4	16	64	317	2480	5306	4895	1848	254	27	9	1	1
16H,6-22	17170	42.1	36.2	5.8	4	16	66	319	2485	5470	5684	2614	422	62	23	2	3
18H,6-24	17638	42.4	36.4	5.9	4	16	66	319	2487	5492	5803	2825	492	89	32	7	6
24H,0-24	17872	42.6	36.5	6	4	17	66	319	2488	5501	5846	2920	544	107	45	8	7

Am Peak	11:00	04:00	00:00	03:00 -		03:00	09:00	08:00	11:00	11:00	11:00	07:00	07:00	06:00	05:00	11:00	07:00
	1108	52	45.5	10 -		1	1	15	49	302	526	327	55	11	4	1	1

Pm Peak	17:00	23:00	23:00	23:00	17:00	15:00	15:00	17:00	17:00	16:00	13:00	19:00	20:00	22:00	22:00	22:00	22:00
	1752	49.4	43.8	6.4	2	12	27	124	803	896	569	259	52	19	8	3	2

Created at 15:02:08 on 10 Nov 2021

Site No: 00008320 Site Reference: 00008320
 Newgate Lane East SB
 Speed Report-Limit 40 Mph Thu 04-Nov-21

Channel: Southbound

Time Begin	Total Vol.	85th %ile	Mean Ave.	Std. Dev.	Bin 1 <11Mph	Bin 2 11-<16	Bin 3 16-<21	Bin 4 21-<26	Bin 5 26-<31	Bin 6 31-<36	Bin 7 36-<41	Bin 8 41-<46	Bin 9 46-<51	Bin 10 51-<56	Bin 11 56-<61	Bin 12 61-<66	Bin 13 =>66
00:00	72	52.2	45.9	7.7	0	0	0	0	1	4	12	21	21	7	3	1	2
01:00	34	53.3	46.9	8.1	0	0	0	0	0	0	7	13	7	3	0	3	1
02:00	21	53.9	47.3	7.7	0	0	0	0	0	0	4	7	4	4	1	0	1
03:00	16	48.6	42.3	9	0	1	0	0	0	0	4	6	4	1	0	0	0
04:00	33	55.3	47.6	8.5	0	0	0	0	1	2	3	8	8	6	3	2	0
05:00	82	50.4	44.5	6.6	0	0	0	0	1	3	19	32	16	7	3	0	1
06:00	198	49.7	43.9	5.9	0	0	0	0	2	6	56	71	44	13	4	2	0
07:00	781	44.8	39.8	4.9	0	0	0	1	7	150	336	225	52	6	4	0	0
08:00	1055	44.2	39.3	4.7	0	0	0	2	21	191	498	289	45	6	2	1	0
09:00	910	44.5	39.9	4.5	0	0	1	0	7	141	413	299	41	7	1	0	0
10:00	954	44	39.3	4.4	0	0	1	0	6	187	454	271	30	4	1	0	0
11:00	1110	42	37.4	4.7	0	0	2	5	53	358	492	173	20	7	0	0	0
12:00	1138	42.5	37.8	4.6	0	0	2	0	35	342	531	191	33	4	0	0	0
13:00	1160	43.2	38.3	4.8	0	0	0	1	25	335	524	228	37	8	0	1	1
14:00	1427	41	36.6	4.8	0	0	0	7	103	575	529	175	32	5	1	0	0
15:00	1656	39.2	34.2	4.8	3	9	8	18	268	798	481	68	2	1	0	0	0
16:00	1726	37.5	32.9	4.5	0	0	7	103	365	886	341	23	1	0	0	0	0
17:00	1763	35.1	31.1	4.3	0	0	17	139	658	839	98	10	1	0	0	1	0
18:00	1331	40.7	36.2	4.9	0	0	0	21	104	560	471	149	22	2	2	0	0
19:00	927	42.6	38.1	4.7	0	1	0	0	20	268	449	154	30	3	0	1	1
20:00	603	45.3	41.5	4.2	0	0	0	0	0	31	251	269	39	10	3	0	0
21:00	380	45.8	42.1	4.7	0	0	0	0	1	13	146	169	39	6	5	1	0
22:00	330	47.8	43.5	5.2	1	0	0	0	0	4	82	176	47	14	3	2	1
23:00	168	50.9	44.8	7	0	0	0	2	0	6	37	66	32	14	6	4	1

12H,7-19	15011	41.5	36.2	5.4	3	9	38	297	1652	5362	5168	2101	316	50	11	3	1
16H,6-22	17119	42.4	36.7	5.6	3	10	38	297	1675	5680	6070	2764	468	82	23	7	2
18H,6-24	17617	42.8	36.9	5.7	4	10	38	299	1675	5690	6189	3006	547	110	32	13	4
24H,0-24	17875	43	37.1	5.8	4	11	38	299	1678	5699	6238	3093	607	138	42	19	9

Am Peak	11:00	04:00	04:00	03:00 -		03:00	11:00	11:00	11:00	11:00	08:00	09:00	07:00	06:00	07:00	01:00	00:00
	1110	55.3	47.6	9 -		1	2	5	53	358	498	299	52	13	4	3	2

Pm Peak	17:00	23:00	23:00	23:00	15:00	15:00	17:00	17:00	17:00	16:00	12:00	20:00	22:00	23:00	23:00	23:00	23:00
	1763	50.9	44.8	7	3	9	17	139	658	886	531	269	47	14	6	4	1

Created at 15:02:08 on 10 Nov 2021

Site No: 00008320 Site Reference: 00008320
 Newgate Lane East SB
 Speed Report-Limit 40 Mph Fri 05-Nov-21 Channel: Southbound

Time	Total	85th	Mean	Std.	Bin 1	Bin 2	Bin 3	Bin 4	Bin 5	Bin 6	Bin 7	Bin 8	Bin 9	Bin 10	Bin 11	Bin 12	Bin 13
Begin	Vol.	%ile	Ave.	Dev.	<11Mph	11-<16	16-<21	21-<26	26-<31	31-<36	36-<41	41-<46	46-<51	51-<56	56-<61	61-<66	=>66
00:00	86	50.7	45.8	7	0	0	0	0	0	2	15	37	20	5	2	3	2
01:00	42	55	47.4	8.2	0	0	0	0	0	2	5	14	11	4	3	1	2
02:00	26	52.5	47.9	7.9	0	0	0	0	0	1	1	10	9	2	1	0	2
03:00	24	53.3	45.6	9.3	0	0	1	0	0	1	4	6	7	2	2	1	0
04:00	27	49.6	44.4	7.5	0	0	0	0	0	4	3	9	9	1	0	0	1
05:00	78	49.1	44.4	5.3	0	0	0	0	0	2	14	40	16	3	2	1	0
06:00	202	49	43.5	5.8	0	0	0	0	0	2	9	55	80	42	8	5	0
07:00	715	45.2	40.3	5	0	0	0	0	0	21	92	295	240	59	5	2	1
08:00	1001	44	38.9	4.7	0	0	0	0	3	28	204	455	271	37	3	0	0
09:00	977	44.4	39.6	4.7	0	0	0	0	9	10	146	468	291	46	5	1	1
10:00	1081	43.2	38.2	4.8	0	1	1	0	52	256	512	224	30	4	0	1	0
11:00	1280	42	37.6	4.4	0	0	0	1	38	428	582	194	35	1	1	0	0
12:00	1454	41.6	37.3	4.6	0	0	1	16	74	414	705	224	17	3	0	0	0
13:00	1505	40.7	36.5	4.6	0	0	1	7	119	561	625	174	13	3	1	1	0
14:00	1635	40.6	35.7	5.2	0	0	5	29	243	556	603	179	17	3	0	0	0
15:00	1663	38.9	33.4	6.1	18	28	25	47	249	797	436	54	7	1	1	0	0
16:00	1731	38.6	33.9	4.4	0	1	23	14	308	891	451	42	1	0	0	0	0
17:00	1757	36	32.3	4.4	0	0	10	86	515	890	231	22	3	0	0	0	0
18:00	1124	43.5	38.4	4.9	0	0	0	7	31	300	492	250	36	6	1	0	1
19:00	756	44.5	40.1	4.7	0	1	1	0	3	98	362	251	29	5	3	3	0
20:00	674	44.7	39.8	4.9	0	0	0	1	11	116	288	212	36	8	1	1	0
21:00	428	45.6	41.4	4.5	0	0	0	1	2	31	162	181	46	5	0	0	0
22:00	402	46.7	42.5	4.7	0	0	0	0	1	17	131	185	51	14	3	0	0
23:00	250	47.8	42.8	5.4	0	0	0	0	0	8	92	99	37	8	3	2	1

12H,7-19	15923	41.3	36.2	5.4	18	30	66	219	1688	5535	5855	2165	301	34	7	4	1
16H,6-22	17983	42.3	36.7	5.5	18	31	67	221	1706	5789	6722	2889	454	60	16	8	2
18H,6-24	18635	42.6	37	5.6	18	31	67	221	1707	5814	6945	3173	542	82	22	10	3
24H,0-24	18918	42.9	37.1	5.8	18	31	68	221	1707	5826	6987	3289	614	99	32	16	10
Am Peak	11:00	01:00	02:00	03:00	-	10:00	10:00	09:00	10:00	11:00	11:00	09:00	07:00	06:00	06:00	00:00	02:00
	1280	55	47.9	9.3	-	1	1	9	52	428	582	291	59	8	5	3	2
Pm Peak	17:00	23:00	23:00	15:00	15:00	15:00	15:00	17:00	17:00	16:00	12:00	19:00	22:00	22:00	23:00	19:00	23:00
	1757	47.8	42.8	6.1	18	28	25	86	515	891	705	251	51	14	3	3	1

Created at 15:02:08 on 10 Nov 2021

Site No: 00008320 Site Reference: 00008320
 Newgate Lane East SB
 Speed Report-Limit 40 Mph Sat 06-Nov-21 Channel: Southbound

Time	Total	85th	Mean	Std.	Bin 1	Bin 2	Bin 3	Bin 4	Bin 5	Bin 6	Bin 7	Bin 8	Bin 9	Bin 10	Bin 11	Bin 12	Bin 13	
Begin	Vol.	%ile	Ave.	Dev.	<11Mph	11-<16	16-<21	21-<26	26-<31	31-<36	36-<41	41-<46	46-<51	51-<56	56-<61	61-<66	=>66	
00:00	134	50.5	44.4	5.9	0	0	0	0	0	1	3	32	55	25	14	3	1	0
01:00	64	52.9	45.6	8	0	0	0	0	0	5	13	20	14	5	4	1	2	
02:00	43	50.4	45.9	7.8	0	0	0	0	0	0	9	20	8	2	1	0	3	
03:00	28	50.7	46	8.3	0	1	0	0	0	0	3	7	13	3	0	1	0	
04:00	37	60.8	48.2	10.3	0	0	0	0	0	1	7	14	5	2	2	1	5	
05:00	42	50.6	44.8	7	0	0	0	0	0	1	2	9	11	2	4	0	0	
06:00	89	49.1	43.9	5.5	0	0	0	0	0	1	25	41	13	6	2	1	0	
07:00	229	49.7	44.5	5.4	0	0	0	0	0	6	47	104	50	16	3	3	0	
08:00	610	45.7	41.7	4.6	0	0	1	0	0	34	239	260	60	14	2	0	0	
09:00	844	45.3	41.1	4.6	0	0	0	1	6	68	344	349	59	12	5	0	0	
10:00	1057	44.6	40.1	4.2	0	0	0	1	4	129	497	375	45	5	0	1	0	
11:00	1334	41.3	37.2	4.7	0	0	0	13	69	429	610	181	23	9	0	0	0	
12:00	1459	42.8	38.1	4.5	0	0	0	0	37	402	707	267	37	8	1	0	0	
13:00	1304	43.6	38.9	4.6	0	0	0	0	9	312	622	312	40	4	2	1	2	
14:00	1265	43.6	38.9	4.2	0	0	0	0	12	258	646	309	34	6	0	0	0	
15:00	1340	43.2	38.3	4.5	0	0	0	10	35	312	656	289	35	3	0	0	0	
16:00	1225	43.2	38.5	4.5	0	0	1	1	32	279	618	252	36	5	0	0	1	
17:00	1145	42.2	37.5	4.6	0	0	0	0	35	412	484	181	27	4	2	0	0	
18:00	785	44.6	39.9	4.9	0	0	1	1	18	109	344	268	34	5	3	1	1	
19:00	557	45	40.7	4.6	0	0	0	0	4	61	224	230	29	7	1	0	1	
20:00	435	46.6	41.9	5.2	0	1	1	0	2	31	149	178	58	12	3	0	0	
21:00	355	45.8	42	4.9	0	0	0	0	0	17	143	147	33	9	5	1	0	
22:00	285	49.3	43.8	6.7	0	0	0	0	1	18	72	120	46	16	2	4	6	
23:00	201	48.4	43.5	5.5	0	0	0	0	0	1	2	64	88	32	9	3	0	2

12H,7-19	12597	43.9	39	4.8	0	0	3	27	257	2750	5814	3147	480	91	18	6	4
16H,6-22	14033	44.2	39.2	4.9	0	1	4	27	263	2860	6355	3743	613	125	29	8	5
18H,6-24	14519	44.4	39.4	5	0	1	4	27	265	2880	6491	3951	691	150	34	12	13
24H,0-24	14867	44.5	39.5	5.1	0	2	4	27	267	2891	6564	4080	767	178	48	16	23
Am Peak	11:00	04:00	04:00	04:00	-	03:00	08:00	11:00	11:00	11:00	11:00	10:00	08:00	07:00	09:00	07:00	04:00
	1334	60.8	48.2	10.3	-	1	1	13	69	429	610	375	60	16	5	3	5
Pm Peak	12:00	22:00	22:00	22:00	-	20:00	20:00	15:00	12:00	17:00	12:00	13:00	20:00	22:00	21:00	22:00	22:00
	1459	49.3	43.8	6.7	-	1	1	10	37	412	707	312	58	16	5	4	6

Created at 15:02:08 on 10 Nov 2021

Site No: 00008320 Site Reference: 00008320
 Newgate Lane East SB
 Speed Report-Limit 40 Mph Sun 07-Nov-21 Channel: Southbound

Time	Total	85th	Mean	Std.	Bin 1	Bin 2	Bin 3	Bin 4	Bin 5	Bin 6	Bin 7	Bin 8	Bin 9	Bin 10	Bin 11	Bin 12	Bin 13
Begin	Vol.	%ile	Ave.	Dev.	<11Mph	11-<16	16-<21	21-<26	26-<31	31-<36	36-<41	41-<46	46-<51	51-<56	56-<61	61-<66	=>66
00:00	122	49.7	44.5	5.7	0	0	0	0	0	1	31	52	26	5	6	1	0
01:00	68	50.7	44.2	6.9	0	0	0	0	1	5	14	25	13	8	1	0	1
02:00	54	50.8	45.6	6.8	0	0	0	0	0	1	13	16	16	5	1	1	1
03:00	39	54.7	47.3	9.2	0	0	0	0	0	2	7	12	8	5	0	2	3
04:00	17	55.9	46.4	9.8	0	0	0	0	1	0	4	5	2	2	2	0	1
05:00	28	53.2	45.8	7.8	0	0	0	0	0	1	7	9	5	3	1	2	0
06:00	66	48.3	43.3	6.2	0	0	0	0	0	3	22	26	10	2	2	0	1
07:00	148	50.6	45.3	6.4	0	0	0	0	0	2	28	74	23	8	7	6	0
08:00	305	48.5	43	5.8	0	0	1	0	1	14	98	124	41	17	7	2	0
09:00	541	46.7	42.1	5.1	0	0	0	1	11	31	160	246	78	12	0	2	0
10:00	940	44.9	40.8	4.3	0	0	0	0	4	78	421	377	47	9	4	0	0
11:00	1206	44.4	39.5	4.9	0	0	1	8	10	227	537	352	57	11	1	2	0
12:00	1354	43.2	39	4.1	0	0	0	0	13	230	777	291	33	8	2	0	0
13:00	1318	44.1	39.7	4.2	0	0	0	0	2	188	701	371	41	12	3	0	0
14:00	1281	44.4	39.7	4.6	0	0	1	0	7	213	625	361	56	14	4	0	0
15:00	1222	44.3	39.8	4.5	0	0	0	0	4	177	611	370	47	8	2	0	3
16:00	1020	44.3	39.8	4.3	0	0	0	0	9	131	518	315	37	9	0	0	1
17:00	674	45.3	40.8	4.9	0	0	0	0	6	82	274	244	51	15	2	0	0
18:00	557	45.6	41.9	5.1	0	0	1	0	2	30	200	263	39	14	3	3	2
19:00	391	48.2	43.2	5.6	0	0	0	0	1	8	132	165	58	17	5	1	4
20:00	375	46.5	42.6	5.6	0	0	0	0	2	18	126	169	35	14	8	0	3
21:00	245	48.4	43.4	5.5	0	0	0	0	0	9	72	107	41	7	8	0	1
22:00	184	47.4	42.8	6.2	0	0	1	0	1	10	57	82	18	10	2	1	2
23:00	95	50.7	46.1	7.1	0	0	0	0	0	4	11	41	26	4	3	4	2

12H,7-19	10566	44.8	40.2	4.7	0	0	4	9	69	1403	4950	3388	550	137	35	15	6
16H,6-22	11643	45	40.5	4.9	0	0	4	9	72	1441	5302	3855	694	177	58	16	15
18H,6-24	11922	45	40.5	5	0	0	5	9	73	1455	5370	3978	738	191	63	21	19
24H,0-24	12250	45.2	40.7	5.1	0	0	5	9	75	1465	5446	4097	808	219	74	27	25

Am Peak	11:00	04:00	03:00	04:00 -	-	-	11:00	11:00	09:00	11:00	11:00	10:00	09:00	08:00	08:00	07:00	03:00
Peak	1206	55.9	47.3	9.8 -	-	-	1	8	11	227	537	377	78	17	7	6	3
Pm Peak	12:00	23:00	23:00	23:00 -	-	-	22:00 -	-	12:00	12:00	12:00	13:00	19:00	19:00	21:00	23:00	19:00
Peak	1354	50.7	46.1	7.1 -	-	-	1 -	-	13	230	777	371	58	17	8	4	4

Created at 15:02:08 on 10 Nov 2021

Site No: 00008320 Site Reference: 00008320
 Newgate Lane East SB
 Speed Report-Limit 40 Mph Mon 08-Nov-21 Channel: Southbound

Time	Total	85th	Mean	Std.	Bin 1	Bin 2	Bin 3	Bin 4	Bin 5	Bin 6	Bin 7	Bin 8	Bin 9	Bin 10	Bin 11	Bin 12	Bin 13
Begin	Vol.	%ile	Ave.	Dev.	<11Mph	11-<16	16-<21	21-<26	26-<31	31-<36	36-<41	41-<46	46-<51	51-<56	56-<61	61-<66	=>66
00:00	61	51.3	45.2	6.3	0	0	0	0	0	2	13	22	14	7	2	1	0
01:00	20	53.5	47	9.4	0	0	0	0	0	1	5	4	5	3	0	0	2
02:00	12	55.3	44.3	12.3	0	1	0	0	0	1	1	3	3	1	2	0	0
03:00	12	49.9	45.6	12.2	0	1	0	0	0	0	0	4	6	0	0	0	1
04:00	21	51.9	45.2	9.4	0	0	0	0	2	0	5	4	6	2	1	0	1
05:00	77	50.2	45.1	6.8	0	0	0	0	0	2	20	26	20	3	2	4	0
06:00	180	49.9	44.2	5.5	0	0	0	0	0	1	50	82	25	17	4	0	1
07:00	765	44.6	40	4.4	0	0	0	0	8	102	363	245	43	4	0	0	0
08:00	1103	43.5	38.6	4.5	0	0	1	0	28	253	526	263	25	7	0	0	0
09:00	870	44	39.3	4.5	0	0	1	0	17	141	433	243	30	2	3	0	0
10:00	990	43.1	38.3	4.7	0	0	2	1	37	234	485	195	30	6	0	0	0
11:00	1083	43	38.2	4.3	0	0	0	0	19	301	512	222	26	3	0	0	0
12:00	1115	42.9	38.1	4.5	0	0	0	0	24	323	525	200	38	4	1	0	0
13:00	1142	43.1	38.4	4.4	0	0	1	2	24	280	554	254	24	3	0	0	0
14:00	1387	41.4	37.2	4.5	0	1	1	0	64	472	623	201	20	4	1	0	0
15:00	1634	39.6	34.1	5.6	0	9	31	74	227	709	467	111	6	0	0	0	0
16:00	1767	36.5	31.9	4.6	0	0	9	127	602	738	273	18	0	0	0	0	0
17:00	1789	35	31	3.9	0	0	1	72	884	706	115	8	3	0	0	0	0
18:00	1262	41	36.7	4.9	0	0	0	23	83	437	534	158	19	7	1	0	0
19:00	670	44.9	40.6	4.6	1	0	1	0	1	59	313	249	35	8	3	0	0
20:00	471	46.2	42.1	5	0	0	0	0	2	38	150	208	55	15	1	2	0
21:00	327	47.5	43	5.3	0	0	0	0	0	15	95	153	48	7	6	2	1
22:00	275	46.4	42.1	5.8	0	0	0	0	3	23	93	112	29	7	5	2	1
23:00	138	52.3	44.4	7.7	0	0	0	0	0	13	37	43	19	18	4	0	4

12H,7-19	14907	41.5	36.1	5.5	0	10	47	299	2017	4696	5410	2118	264	40	6	0	0
16H,6-22	16555	42.5	36.7	5.7	1	10	48	299	2020	4809	6018	2810	427	87	20	4	2
18H,6-24	16968	42.8	36.9	5.8	1	10	48	299	2023	4845	6148	2965	475	112	29	6	7
24H,0-24	17171	42.9	37	5.9	1	12	48	299	2025	4851	6192	3028	529	128	36	11	11

Am Peak	08:00	02:00	01:00	02:00 -	-	-	03:00	10:00	10:00	11:00	08:00	08:00	07:00	06:00	06:00	05:00	01:00
Peak	1103	55.3	47	12.3 -	-	-	1	2	1	37	301	526	263	43	17	4	2
Pm Peak	17:00	23:00	23:00	23:00 -	19:00	15:00	15:00	16:00	17:00	16:00	14:00	13:00	20:00	23:00	21:00	22:00	23:00
Peak	1789	52.3	44.4	7.7 -	1	9	31	127	884	738	623	254	55	18	6	2	4

Created at 15:02:08 on 10 Nov 2021

Site No: 00008320 Site Reference: 00008320
 Newgate Lane East SB
 Speed Report-Limit 40 Mph Tue 09-Nov-21

Channel: Southbound

Time	Total	85th	Mean	Std.	Bin 1	Bin 2	Bin 3	Bin 4	Bin 5	Bin 6	Bin 7	Bin 8	Bin 9	Bin 10	Bin 11	Bin 12	Bin 13
Begin	Vol.	%ile	Ave.	Dev.	<11Mph	11-<16	16-<21	21-<26	26-<31	31-<36	36-<41	41-<46	46-<51	51-<56	56-<61	61-<66	=>66
00:00	75	50.2	44.5	7.4	0	0	0	0	0	3	22	29	11	3	4	1	2
01:00	31	53.3	46.4	6.2	0	0	0	0	0	0	5	13	6	4	3	0	0
02:00	17	47.2	42	5.4	0	0	0	0	0	3	3	7	4	0	0	0	0
03:00	22	48	41.7	8.8	0	1	0	0	0	2	6	8	3	1	1	0	0
04:00	18	53	47.1	6.9	0	0	0	0	0	0	3	6	5	2	1	1	0
05:00	81	49.7	43.5	6.5	0	0	0	0	1	3	28	26	14	6	2	0	1
06:00	187	47.9	42.9	5.4	0	1	0	0	2	8	45	90	33	6	2	0	0
07:00	692	44.6	39.7	4.9	0	0	0	0	17	109	307	214	39	3	1	2	0
08:00	1035	42.9	38.4	4.3	0	0	0	0	15	264	524	198	32	2	0	0	0
09:00	954	43.6	39	4.2	0	0	0	0	7	190	493	233	28	2	1	0	0
10:00	914	42.7	38.3	4.2	0	0	0	0	19	225	467	187	13	2	1	0	0
11:00	1049	43.2	38.5	4.5	0	0	0	0	29	247	512	231	26	2	2	0	0
12:00	1136	43.1	38.3	4.5	0	0	1	0	13	333	524	223	37	3	2	0	0
13:00	1105	42.9	38.3	4.4	0	0	1	0	28	263	561	225	21	5	0	0	1
14:00	1316	38.7	30.4	8.4	36	51	117	150	207	421	255	73	6	0	0	0	0
15:00	1589	35.4	28.4	6.9	19	40	144	358	423	416	170	19	0	0	0	0	0
16:00	1751	37.2	33.2	4	0	0	1	38	389	981	319	20	3	0	0	0	0
17:00	1748	35.5	31.8	4	0	0	0	67	664	845	152	18	2	0	0	0	0
18:00	1331	40.5	35.3	5	0	0	0	16	226	526	403	147	11	2	0	0	0
19:00	727	45	40.8	4.3	0	0	0	0	3	60	334	276	45	7	2	0	0
20:00	559	45.6	41.2	5	0	0	0	0	3	54	233	201	55	9	1	3	0
21:00	441	46.5	42.4	4.9	0	0	0	0	0	18	165	187	46	20	5	0	0
22:00	323	47.8	43.1	5.4	0	0	0	0	0	16	93	147	49	11	3	3	1
23:00	155	48.7	43.9	5.8	0	0	0	0	0	6	36	75	26	5	5	1	1
12H,7-19	14620	40.8	35	6.4	55	91	264	629	2037	4820	4687	1788	218	21	7	2	1
16H,6-22	16534	42.1	35.7	6.6	55	92	264	629	2045	4960	5464	2542	397	63	17	5	1
18H,6-24	17012	42.4	35.9	6.7	55	92	264	629	2045	4982	5593	2764	472	79	25	9	3
24H,0-24	17256	42.6	36.1	6.8	55	93	264	629	2046	4993	5660	2853	515	95	36	11	6
Am	11:00	01:00	04:00	03:00 -		06:00 -	-	-	11:00	08:00	08:00	09:00	07:00	06:00	00:00	07:00	00:00
Peak	1049	53.3	47.1	8.8 -		1 -	-	-	29	264	524	233	39	6	4	2	2
Pm	16:00	23:00	23:00	14:00	14:00	14:00	15:00	15:00	17:00	16:00	13:00	19:00	20:00	21:00	23:00	22:00	23:00
Peak	1751	48.7	43.9	8.4	36	51	144	358	664	981	561	276	55	20	5	3	1

Created at 15:02:08 on 10 Nov 2021

Site No: 00008863

Site Reference: 00008863

Newgate Ln East

Vehicle Count Report

Week Begin: 03-Nov-21

Channel: Northbound

Time	Wed	Thu	Fri	Sat	Sun	Mon	Tue	5-Day	7-Day
Begin	#####	#####	#####	#####	#####	#####	#####	Av	Av
00:00	25	32	23	64	82	28	18	25	39
01:00	15	14	17	46	66	10	15	14	26
02:00	20	19	24	31	38	17	22	20	24
03:00	29	24	33	28	26	22	30	28	27
04:00	78	73	68	59	28	99	89	81	71
05:00	341	360	314	124	66	347	342	341	271
06:00	1132	1102	985	280	145	1123	1115	1091	840
07:00	1700	1689	1656	461	232	1664	1504	1643	1272
08:00	1492	1399	1387	789	403	1465	1547	1458	1212
09:00	1272	1281	1337	1134	845	1193	1299	1276	1194
10:00	1061	1114	1176	1365	1235	1058	1010	1084	1146
11:00	982	1059	1190	1487	1336	1040	997	1054	1156
12:00	978	979	1200	1391	1327	1016	946	1024	1120
13:00	1089	1020	1227	1292	1279	945	1029	1062	1126
14:00	941	993	1165	1102	952	978	814	978	992
15:00	1094	1095	1287	953	771	1031	1062	1114	1042
16:00	1138	1145	1215	821	671	1051	1132	1136	1025
17:00	960	989	1024	736	487	887	958	964	863
18:00	741	808	731	529	386	696	746	744	662
19:00	524	536	578	381	327	507	493	528	478
20:00	320	337	330	303	278	294	338	324	314
21:00	253	237	256	218	151	243	214	241	225
22:00	131	123	187	188	105	118	111	134	138
23:00	69	72	113	96	46	46	72	74	73
12H,7-19	13448	13571	14595	12060	9924	13024	13044	13536	12809
16H,6-22	15677	15783	16744	13242	10825	15191	15204	15720	14667
18H,6-24	15877	15978	17044	13526	10976	15355	15387	15928	14878
24H,0-24	16385	16500	17523	13878	11282	15878	15903	16438	15336
Am	07:00	07:00	07:00	11:00	11:00	07:00	08:00 -	-	-
Peak	1700	1689	1656	1487	1336	1664	1547	1651	1583
Pm	16:00	16:00	15:00	12:00	12:00	16:00	16:00 -	-	-
Peak	1138	1145	1287	1391	1327	1051	1132	1151	1210

Created at 14:48:08 on 10 Nov 2021

Site No: 00008863

Site Reference: 00008863

Newgate Ln East

Speed Summary (All Days)-Limit 4 From 03/11/2021 To 10/11/2021 Channel: Northbound

Time Begin	Total Vol.	85th %ile	Mean Ave.	Std. Dev.	Bin 1 <11Mph	Bin 2 11-<16	Bin 3 16-<21	Bin 4 21-<26	Bin 5 26-<31	Bin 6 31-<36	Bin 7 36-<41	Bin 8 41-<46	Bin 9 46-<51	Bin 10 51-<56	Bin 11 56-<61	Bin 12 61-<66	Bin 13 =>66	
00:00	39	49.1	43.6	6.8	0	0	0	0	0	1	2	10	15	6	2	1	1	0
01:00	26	49	43.4	6	0	0	0	0	0	1	9	9	4	2	1	0	0	0
02:00	24	48.3	42.9	5.2	0	0	0	0	0	2	8	9	4	1	0	0	0	0
03:00	27	49.3	43.6	6.4	0	0	0	0	1	1	8	10	6	2	1	0	0	0
04:00	71	51.2	44.8	7	0	0	0	0	0	3	18	26	13	6	3	1	1	1
05:00	271	48.6	43.1	5.7	0	0	0	0	1	10	88	109	40	16	4	2	1	1
06:00	840	43.9	38.3	5.3	0	0	0	3	48	220	333	191	37	8	1	0	0	0
07:00	1272	39.8	31.7	8.2	9	32	102	153	245	325	282	100	18	5	1	0	0	0
08:00	1212	42.1	35.2	7.7	8	20	48	67	121	280	443	191	26	5	2	0	0	0
09:00	1194	42.8	37.8	5.1	1	3	9	13	53	257	593	243	19	3	0	0	0	0
10:00	1146	42.6	38.3	4.1	0	0	0	2	34	230	634	227	16	2	0	0	0	0
11:00	1156	41.8	36.9	5.7	3	6	15	23	68	285	551	189	14	2	0	0	0	0
12:00	1120	42.9	38.3	4.4	0	0	1	6	32	241	586	230	22	1	0	0	0	0
13:00	1126	42.8	38.3	4.3	0	0	0	1	41	230	601	228	21	2	0	0	0	0
14:00	992	43	38.6	4.1	0	0	0	2	20	193	538	219	17	2	0	0	0	0
15:00	1042	42.6	37.7	5.1	0	3	5	12	41	251	507	196	22	3	1	0	0	0
16:00	1025	41	35.1	7.5	11	27	29	35	76	293	400	134	16	2	1	0	0	0
17:00	863	40.8	36.4	4.7	0	0	1	8	67	323	350	102	10	1	1	0	0	0
18:00	662	43	38.2	4.6	0	0	0	1	17	177	318	126	20	3	1	0	0	0
19:00	478	44.1	39.2	4.9	0	0	0	2	13	84	232	121	20	4	1	1	0	0
20:00	314	45.3	40.6	5.5	0	0	0	1	6	35	139	101	23	6	2	1	1	1
21:00	225	45.8	41.5	5.6	0	0	0	0	1	21	92	80	20	5	3	1	1	1
22:00	138	47.5	42.4	6.6	0	0	0	0	1	14	46	51	16	5	2	1	2	2
23:00	73	48.7	43.4	6.6	0	0	0	0	0	4	23	30	10	4	2	1	1	1
12H,7-19	12810	42.2	36.8	6.1	32	91	210	323	815	3085	5803	2185	221	31	7	0	0	0
16H,6-22	14667	42.6	37.1	6.1	32	91	210	329	883	3445	6599	2678	321	54	14	3	2	2
18H,6-24	14878	42.7	37.2	6.1	32	91	210	329	884	3463	6668	2759	347	63	18	5	5	5
24H,0-24	15336	43	37.4	6.2	32	91	210	329	887	3482	6809	2937	420	92	28	9	7	7
Am Peak	07:00 1272	04:00 51.2	04:00 44.8	07:00 8.2	07:00 9	07:00 32	07:00 102	07:00 153	07:00 245	07:00 325	10:00 634	09:00 243	05:00 40	05:00 16	05:00 4	05:00 2	04:00 1	
Pm Peak	13:00 1126	23:00 48.7	23:00 43.4	16:00 7.5	16:00 11	16:00 27	16:00 29	16:00 35	16:00 76	17:00 323	13:00 601	12:00 230	20:00 23	20:00 6	21:00 3	22:00 1	22:00 2	

Created at 14:48:14 on 10 Nov 2021

Site No: 00008863 Site Reference: 00008863
 Newgate Ln East
 Speed Report-Limit 40 Mph Wed 03-Nov-21

Channel: Northbound

Time Begin	Total Vol.	85th %ile	Mean Ave.	Std. Dev.	Bin 1 <11Mph	Bin 2 11-<16	Bin 3 16-<21	Bin 4 21-<26	Bin 5 26-<31	Bin 6 31-<36	Bin 7 36-<41	Bin 8 41-<46	Bin 9 46-<51	Bin 10 51-<56	Bin 11 56-<61	Bin 12 61-<66	Bin 13 =>66
00:00	25	48.2	42.9	5.8	0	0	0	0	1	1	6	11	4	2	0	0	0
01:00	15	44.5	41.2	8.9	0	0	0	0	1	2	5	6	0	0	0	0	1
02:00	20	46.8	42.5	5	0	0	0	0	0	1	7	8	3	1	0	0	0
03:00	29	48.3	42.6	6	0	0	0	0	0	4	7	10	7	0	1	0	0
04:00	78	49.4	43.9	6.3	0	0	0	0	1	1	24	31	13	4	3	0	1
05:00	341	47.3	42.5	5.5	0	0	0	0	1	13	132	132	44	11	4	3	1
06:00	1132	43.1	37.7	5.1	0	0	0	0	74	350	446	218	35	8	1	0	0
07:00	1700	38	31.2	6.9	8	33	119	158	398	595	330	50	6	1	2	0	0
08:00	1492	40.5	33.8	8	26	44	73	62	148	438	531	153	15	2	0	0	0
09:00	1272	42	36.8	5.4	0	0	9	34	110	324	558	221	12	4	0	0	0
10:00	1061	42.8	38.5	4.1	0	0	0	2	20	208	591	220	19	1	0	0	0
11:00	982	43.2	38.6	4.3	0	0	0	2	31	176	527	225	17	4	0	0	0
12:00	978	43.7	39.4	3.8	0	0	0	0	0	139	559	244	36	0	0	0	0
13:00	1089	43.1	38.4	4.6	0	0	0	0	59	202	565	241	18	2	1	0	1
14:00	941	42.9	38.5	4.1	0	0	0	1	23	179	521	199	16	2	0	0	0
15:00	1094	41.2	37.3	4.8	1	0	7	21	31	296	567	162	6	3	0	0	0
16:00	1138	40.3	34.7	6.6	5	24	33	33	97	407	430	102	5	2	0	0	0
17:00	960	40.1	35.9	4.3	0	0	0	1	93	396	394	67	9	0	0	0	0
18:00	741	42.2	37.9	4.5	0	0	0	2	16	220	364	114	21	3	1	0	0
19:00	524	44.4	39.7	4.9	0	0	0	0	7	90	247	147	24	5	2	2	0
20:00	320	45.3	40.7	5	0	0	0	0	2	39	143	101	26	7	2	0	0
21:00	253	45.6	41.1	5.9	0	0	0	0	5	28	104	85	17	9	2	2	1
22:00	131	47	42.5	6.4	0	0	0	0	0	14	40	54	14	5	1	1	2
23:00	69	48.8	43.4	5.8	0	0	0	0	0	4	19	29	11	4	1	1	0

12H,7-19	13448	41.5	36.3	6.1	40	101	241	316	1026	3580	5937	1998	180	24	4	0	1
16H,6-22	15677	42.1	36.7	6.1	40	101	241	316	1114	4087	6877	2549	282	53	11	4	2
18H,6-24	15877	42.2	36.8	6.1	40	101	241	316	1114	4105	6936	2632	307	62	13	6	4
24H,0-24	16385	42.5	37	6.2	40	101	241	316	1118	4127	7117	2830	378	80	21	9	7
Am Peak	07:00	04:00	04:00	01:00	08:00	08:00	07:00	07:00	07:00	07:00	10:00	11:00	05:00	05:00	05:00	05:00	05:00
Pm Peak	16:00	23:00	23:00	16:00	16:00	16:00	16:00	16:00	16:00	16:00	15:00	12:00	12:00	21:00	21:00	21:00	22:00

Created at 15:03:23 on 10 Nov 2021

Site No: 00008863 Site Reference: 00008863
 Newgate Ln East
 Speed Report-Limit 40 Mph Thu 04-Nov-21

Channel: Northbound

Time Begin	Total Vol.	85th %ile	Mean Ave.	Std. Dev.	Bin 1 <11Mph	Bin 2 11-<16	Bin 3 16-<21	Bin 4 21-<26	Bin 5 26-<31	Bin 6 31-<36	Bin 7 36-<41	Bin 8 41-<46	Bin 9 46-<51	Bin 10 51-<56	Bin 11 56-<61	Bin 12 61-<66	Bin 13 =>66
00:00	32	50.1	45.1	7.6	0	0	0	0	0	2	7	12	7	0	2	2	0
01:00	14	49.5	43.1	8.1	0	0	0	0	0	2	5	3	2	0	2	0	0
02:00	19	45.4	40.1	4.9	0	0	0	0	0	3	10	3	3	0	0	0	0
03:00	24	51.9	45.4	6	0	0	0	0	0	1	5	7	6	5	0	0	0
04:00	73	51.5	46	6.4	0	0	0	0	0	1	13	28	19	6	5	0	1
05:00	360	48	43.1	5.3	0	0	0	0	0	14	111	162	47	19	4	2	1
06:00	1102	43.6	38.4	4.7	0	0	0	0	32	295	487	235	48	5	0	0	0
07:00	1689	38.2	30.3	7.3	1	43	142	304	343	447	347	62	0	0	0	0	0
08:00	1399	41.6	37.2	4.6	0	0	0	8	83	427	646	210	19	6	0	0	0
09:00	1281	41.5	36.8	5.9	2	14	25	35	35	292	666	202	8	2	0	0	0
10:00	1114	42.3	38.2	4	0	0	0	0	16	285	594	198	20	1	0	0	0
11:00	1059	42	37.7	4.4	0	0	0	6	43	287	529	175	17	2	0	0	0
12:00	979	42.9	38.7	3.9	0	0	0	0	16	166	572	206	17	2	0	0	0
13:00	1020	42.4	37.7	4.4	0	0	0	0	46	288	482	185	17	2	0	0	0
14:00	993	43	38.6	4.1	0	0	0	0	25	178	556	214	19	0	1	0	0
15:00	1095	42.6	38.1	4.3	0	0	0	3	28	274	556	210	20	4	0	0	0
16:00	1145	39.4	29.9	9.8	45	109	113	85	113	293	317	68	2	0	0	0	0
17:00	989	39.8	35.2	4.8	0	0	2	21	125	417	359	58	6	0	0	0	1
18:00	808	40.5	36.7	4.2	0	0	0	0	43	311	369	74	8	3	0	0	0
19:00	536	41.6	36.4	5.5	0	0	3	11	56	170	205	78	10	3	0	0	0
20:00	337	44.8	40.6	4.4	0	0	0	0	0	37	153	125	18	2	1	1	0
21:00	237	45.6	41.6	5.5	0	0	0	0	0	16	109	82	20	2	5	2	1
22:00	123	45.9	41.9	5.6	0	0	0	0	1	14	37	53	9	7	2	0	0
23:00	72	49	43	6.4	0	0	0	0	0	5	26	23	11	5	1	0	1

12H,7-19	13571	41	36	6.4	48	166	282	462	916	3665	5993	1862	153	22	1	0	1
16H,6-22	15783	41.6	36.3	6.3	48	166	285	473	1004	4183	6947	2382	249	34	7	3	2
18H,6-24	15978	41.8	36.4	6.3	48	166	285	473	1005	4202	7010	2458	269	46	10	3	3
24H,0-24	16500	42.2	36.6	6.5	48	166	285	473	1005	4225	7161	2673	353	76	23	7	5
Am Peak	07:00	03:00	04:00	01:00	09:00	07:00	07:00	07:00	07:00	07:00	09:00	06:00	06:00	05:00	04:00	05:00	05:00
Pm Peak	16:00	23:00	23:00	16:00	16:00	16:00	16:00	16:00	17:00	17:00	12:00	14:00	21:00	22:00	21:00	21:00	23:00

Created at 15:03:24 on 10 Nov 2021

Site No: 00008863 Site Reference: 00008863
 Newgate Ln East
 Speed Report-Limit 40 Mph

Fri 05-Nov-21 Channel: Northbound

Time	Total	85th	Mean	Std.	Bin 1	Bin 2	Bin 3	Bin 4	Bin 5	Bin 6	Bin 7	Bin 8	Bin 9	Bin 10	Bin 11	Bin 12	Bin 13	
Begin	Vol.	%ile	Ave.	Dev.	<11Mph	11-<16	16-<21	21-<26	26-<31	31-<36	36-<41	41-<46	46-<51	51-<56	56-<61	61-<66	=>66	
00:00	23	49.8	44.2	6.1	0	0	0	0	0	1	6	9	4	2	1	0	0	
01:00	17	49.7	44.1	5.5	0	0	0	0	0	0	6	5	4	2	0	0	0	
02:00	24	49.6	43.1	6.6	0	0	0	0	1	2	5	9	4	3	0	0	0	
03:00	33	52.9	44.6	7.9	0	0	0	0	1	2	8	11	4	4	2	1	0	
04:00	68	49.6	43.8	6.1	0	0	0	0	0	2	23	23	13	4	2	1	0	
05:00	314	49.1	43.2	6	0	0	0	0	4	11	103	117	50	21	4	3	1	
06:00	985	44.4	39.5	4.6	0	0	0	0	13	194	428	295	49	5	1	0	0	
07:00	1656	40.7	35.3	6.3	0	9	42	83	200	432	688	187	11	3	0	0	1	
08:00	1387	42.8	38.2	4.6	0	0	1	20	49	271	730	300	13	1	2	0	0	
09:00	1337	42.2	37.8	4.4	0	0	0	5	71	309	690	246	14	2	0	0	0	
10:00	1176	42.2	38.4	3.9	0	0	0	1	30	201	716	214	11	2	1	0	0	
11:00	1190	41.3	37.8	4	0	0	0	0	31	306	665	172	16	0	0	0	0	
12:00	1200	43.4	38.3	4.9	0	0	1	17	50	241	572	286	31	1	1	0	0	
13:00	1227	41.4	37.5	4.6	0	0	1	8	76	303	639	179	16	5	0	0	0	
14:00	1165	41.5	37.9	4.2	0	0	0	9	24	293	645	174	16	4	0	0	0	
15:00	1287	40.7	37.1	4.2	0	0	0	8	63	392	666	143	14	1	0	0	0	
16:00	1215	40.7	35.7	5.9	1	8	20	52	86	390	504	137	16	1	0	0	0	
17:00	1024	40.2	35.9	4.4	0	0	1	10	66	473	381	85	6	1	0	1	0	
18:00	731	42.1	37.6	4.5	0	0	0	2	34	211	347	119	16	2	0	0	0	
19:00	578	43.7	39.3	4.1	0	0	0	0	3	90	318	146	18	2	1	0	0	
20:00	330	44.9	39.5	5.8	0	0	0	3	20	49	135	94	21	6	1	1	0	
21:00	256	45.9	42	5.6	0	0	0	0	1	15	107	97	20	10	4	0	2	
22:00	187	45.8	40.6	5.2	0	0	0	1	1	25	83	51	21	5	0	0	0	
23:00	113	47.5	42.4	5.5	0	0	0	0	1	6	42	43	12	7	2	0	0	
12H,7-19	14595	41.6	37.2	4.9	1	17	66	215	780	3822	7243	2242	180	23	4	1	1	
16H,6-22	16744	42.2	37.6	5	1	17	66	218	817	4170	8231	2874	288	46	11	2	3	
18H,6-24	17044	42.4	37.6	5	1	17	66	219	819	4201	8356	2968	321	58	13	2	3	
24H,0-24	17523	42.7	37.8	5.1	1	17	66	219	825	4219	8507	3142	400	94	22	7	4	
Am	07:00	03:00	03:00	03:00	-		07:00	07:00	07:00	07:00	07:00	08:00	08:00	05:00	05:00	05:00	05:00	07:00
Peak	1656	52.9	44.6	7.9	-		9	42	83	200	432	730	300	50	21	4	3	1
Pm	15:00	23:00	23:00	16:00	16:00	16:00	16:00	16:00	16:00	17:00	15:00	12:00	12:00	21:00	21:00	20:00	21:00	
Peak	1287	47.5	42.4	5.9	1	8	20	52	86	473	666	286	31	10	4	1	2	

Created at 15:03:24 on 10 Nov 2021

Site No: 00008863 Site Reference: 00008863
 Newgate Ln East
 Speed Report-Limit 40 Mph

Sat 06-Nov-21 Channel: Northbound

Time	Total	85th	Mean	Std.	Bin 1	Bin 2	Bin 3	Bin 4	Bin 5	Bin 6	Bin 7	Bin 8	Bin 9	Bin 10	Bin 11	Bin 12	Bin 13	
Begin	Vol.	%ile	Ave.	Dev.	<11Mph	11-<16	16-<21	21-<26	26-<31	31-<36	36-<41	41-<46	46-<51	51-<56	56-<61	61-<66	=>66	
00:00	64	47.6	43	7.5	0	0	0	0	3	5	14	30	6	1	3	1	1	
01:00	46	48.9	43.1	6.6	0	0	0	0	1	1	18	14	8	3	0	0	1	
02:00	31	46.9	42	6.1	0	0	0	0	0	3	12	10	5	0	0	1	0	
03:00	28	49.3	44.4	7.2	0	0	0	0	1	0	6	15	2	1	2	1	0	
04:00	59	52.4	45.8	6.8	0	0	0	0	0	2	10	24	12	6	4	0	1	
05:00	124	52.2	45	6.8	0	0	0	0	1	3	35	36	26	16	4	3	0	
06:00	280	48.2	42.9	5.5	0	0	0	0	1	11	96	113	37	16	5	0	1	
07:00	461	46.4	42.6	4.5	0	0	0	2	2	7	143	233	59	14	1	0	0	
08:00	789	44.9	40.6	4.4	0	0	0	0	1	75	372	286	44	8	2	0	1	
09:00	1134	44	39.7	3.9	0	0	0	0	13	112	629	347	30	2	0	1	0	
10:00	1365	41.7	37.7	4.4	0	0	1	4	74	320	731	218	15	2	0	0	0	
11:00	1487	38.9	31.2	7.8	21	45	102	150	301	439	353	69	5	2	0	0	0	
12:00	1391	40.9	36.8	4.7	0	0	5	19	83	433	659	175	17	0	0	0	0	
13:00	1292	42.4	38.2	4.2	0	0	0	0	50	257	722	242	20	1	0	0	0	
14:00	1102	42.8	38.3	4.2	0	0	0	2	31	244	576	235	14	0	0	0	0	
15:00	953	43.6	38.9	4.6	0	0	0	6	37	133	509	237	26	3	1	1	0	
16:00	821	43.7	39.1	4.3	0	0	0	0	20	127	447	193	30	4	0	0	0	
17:00	736	42.7	38.1	4.5	0	0	0	2	34	167	369	155	6	1	2	0	0	
18:00	529	44.6	40	4.3	0	0	0	0	1	78	247	173	26	3	1	0	0	
19:00	381	44.7	40.3	4.3	0	0	0	0	5	30	197	123	23	1	2	0	0	
20:00	303	45.4	41	6	0	0	0	0	2	39	130	97	21	6	3	2	3	
21:00	218	45.7	41.7	5.1	0	0	0	0	1	15	86	88	21	2	4	1	0	
22:00	188	48.7	42.9	6.8	0	0	0	0	0	17	65	65	23	10	3	2	3	
23:00	96	48.5	43.6	5.5	0	0	0	0	0	3	27	42	18	4	1	0	1	
12H,7-19	12060	43.1	37.8	5.6	21	45	108	185	647	2392	5757	2563	292	40	7	2	1	
16H,6-22	13242	43.5	38.1	5.7	21	45	108	185	656	2487	6266	2984	394	65	21	5	5	
18H,6-24	13526	43.6	38.2	5.8	21	45	108	185	656	2507	6358	3091	435	79	25	7	9	
24H,0-24	13878	43.8	38.4	5.9	21	45	108	185	662	2521	6453	3220	494	106	38	13	12	
Am	11:00	04:00	04:00	11:00	11:00	11:00	11:00	11:00	11:00	11:00	10:00	09:00	07:00	06:00	06:00	05:00	08:00	
Peak	1487	52.4	45.8	7.8	21	45	102	150	301	439	731	347	59	16	5	3	1	
Pm	12:00	22:00	23:00	22:00	-	-	12:00	12:00	12:00	12:00	13:00	13:00	16:00	22:00	21:00	22:00	22:00	
Peak	1391	48.7	43.6	6.8	-	-	5	19	83	433	722	242	30	10	4	2	3	

Created at 15:03:24 on 10 Nov 2021

Site No: 00008863 Site Reference: 00008863
 Newgate Ln East
 Speed Report-Limit 40 Mph Sun 07-Nov-21 Channel: Northbound

Time	Total	85th	Mean	Std.	Bin 1	Bin 2	Bin 3	Bin 4	Bin 5	Bin 6	Bin 7	Bin 8	Bin 9	Bin 10	Bin 11	Bin 12	Bin 13	
Begin	Vol.	%ile	Ave.	Dev.	<11Mph	11-<16	16-<21	21-<26	26-<31	31-<36	36-<41	41-<46	46-<51	51-<56	56-<61	61-<66	=>66	
00:00	82	48.7	43.8	6.7	0	0	0	0	0	1	2	24	34	15	2	1	1	2
01:00	66	50	43.9	6.1	0	0	0	0	0	0	2	20	28	7	6	2	1	0
02:00	38	49.2	43.9	5.4	0	0	0	0	0	0	1	10	17	6	3	1	0	0
03:00	26	48.9	43.3	5.9	0	0	0	0	0	0	2	8	7	8	0	1	0	0
04:00	28	52.6	46.2	8.2	0	0	0	0	0	0	0	8	9	5	4	0	0	2
05:00	66	49.8	43.3	6.1	0	0	0	0	0	2	2	20	24	10	7	1	0	0
06:00	145	48.3	42.7	5.7	0	0	0	0	0	2	10	41	60	21	10	0	1	0
07:00	232	49.5	43.9	5.8	0	0	0	0	1	2	6	58	97	47	15	4	2	0
08:00	403	48.9	43.7	5.4	0	0	0	0	0	1	10	111	172	82	15	9	3	0
09:00	845	45	40.7	4.4	0	1	0	0	0	4	75	385	315	55	9	1	0	0
10:00	1235	43.4	38.6	4.5	0	0	0	0	1	53	236	609	311	22	1	2	0	0
11:00	1336	41.9	37.9	4	0	0	0	0	0	36	353	705	230	12	0	0	0	0
12:00	1327	42.5	38.3	3.9	0	0	0	0	0	17	304	729	258	17	2	0	0	0
13:00	1279	43.3	39	4	0	1	0	0	0	26	179	740	307	23	3	0	0	0
14:00	952	44.3	40	4.1	0	0	0	0	0	11	92	499	318	26	4	1	1	0
15:00	771	45	40.3	4.8	0	0	0	0	5	20	73	322	296	51	3	1	0	0
16:00	671	44.9	40.6	4.4	0	0	0	0	0	3	59	325	233	41	6	4	0	0
17:00	487	44.5	39.9	4.5	0	0	0	0	0	3	70	236	151	21	5	0	0	1
18:00	386	45.4	41	5.4	0	0	0	0	0	2	43	165	133	31	7	2	0	3
19:00	327	45.3	40.9	4.9	0	0	0	0	0	2	28	158	103	25	9	1	1	0
20:00	278	45.9	41.7	5.1	0	0	0	0	0	2	19	110	107	32	5	2	0	1
21:00	151	48	42.2	5.9	0	0	0	0	0	1	17	48	52	25	4	3	1	0
22:00	105	49.4	43.8	6.8	0	0	0	0	0	0	4	36	38	16	3	5	2	1
23:00	46	47.5	43.5	7.1	0	0	0	0	0	0	3	14	21	2	2	3	0	1

12H,7-19	9924	44.3	39.6	4.6	0	2	0	7	178	1500	4884	2821	428	70	24	6	4
16H,6-22	10825	44.5	39.8	4.7	0	2	0	7	185	1574	5241	3143	531	98	30	9	5
18H,6-24	10976	44.5	39.8	4.8	0	2	0	7	185	1581	5291	3202	549	103	38	11	7
24H,0-24	11282	44.6	39.9	4.9	0	2	0	7	188	1590	5381	3321	600	125	44	13	11

Am Peak	11:00	04:00	04:00	04:00 -		09:00 -		10:00	10:00	11:00	11:00	09:00	08:00	08:00	08:00	08:00	04:00
	1336	52.6	46.2	8.2 -		1 -		1	53	353	705	315	82	15	9	3	2
Pm Peak	12:00	22:00	22:00	23:00 -		13:00 -		15:00	13:00	12:00	13:00	14:00	15:00	19:00	22:00	22:00	18:00
	1327	49.4	43.8	7.1 -		1 -		5	26	304	740	318	51	9	5	2	3

Created at 15:03:24 on 10 Nov 2021

Site No: 00008863 Site Reference: 00008863
 Newgate Ln East
 Speed Report-Limit 40 Mph Mon 08-Nov-21 Channel: Northbound

Time	Total	85th	Mean	Std.	Bin 1	Bin 2	Bin 3	Bin 4	Bin 5	Bin 6	Bin 7	Bin 8	Bin 9	Bin 10	Bin 11	Bin 12	Bin 13	
Begin	Vol.	%ile	Ave.	Dev.	<11Mph	11-<16	16-<21	21-<26	26-<31	31-<36	36-<41	41-<46	46-<51	51-<56	56-<61	61-<66	=>66	
00:00	28	49.1	42.6	6.3	0	0	0	0	0	1	2	9	7	7	2	0	0	0
01:00	10	49.3	43	7.4	0	0	0	0	0	1	0	3	2	3	1	0	0	0
02:00	17	54.3	45	10.5	0	0	0	0	0	0	3	5	3	1	3	0	1	1
03:00	22	49.3	43.5	5.9	0	0	0	0	0	1	0	7	5	8	1	0	0	0
04:00	99	52.8	44.3	7.9	0	0	0	0	0	0	8	30	33	9	10	5	2	2
05:00	347	48.4	43.2	5.2	0	0	0	0	0	9	112	147	55	18	5	0	1	0
06:00	1123	43	37.2	5.5	0	0	0	14	123	312	425	204	40	5	0	0	0	0
07:00	1664	38	31.3	6.9	7	50	99	141	355	629	330	50	3	0	0	0	0	0
08:00	1465	41	34.5	8	12	36	112	53	93	348	596	205	8	2	0	0	0	0
09:00	1193	42.3	37.5	5.7	2	9	26	16	24	242	636	224	13	0	0	0	1	0
10:00	1058	42.8	38.6	4.1	0	0	0	1	23	197	597	222	16	1	0	1	0	0
11:00	1040	43.4	38.9	4	0	0	0	0	9	195	556	257	21	2	0	0	0	0
12:00	1016	43.5	39.1	4	0	0	0	0	3	186	548	254	23	2	0	0	0	0
13:00	945	44.1	39.6	4	0	0	0	0	0	3	137	496	268	40	1	0	0	0
14:00	978	43.2	38.9	4	0	1	0	2	7	172	547	233	13	3	0	0	0	0
15:00	1031	42.9	38.3	4.3	0	0	0	1	15	268	513	210	19	3	2	0	0	0
16:00	1051	40.6	34.5	7.3	16	20	18	53	123	328	361	121	8	1	1	1	0	0
17:00	887	40.7	36.8	4.4	0	0	0	5	41	337	394	96	12	1	1	0	0	0
18:00	696	42.9	38.4	4.2	0	0	0	1	17	157	362	143	16	0	0	0	0	0
19:00	507	43.8	39.1	4.5	0	0	0	0	10	88	267	119	19	3	0	1	0	0
20:00	294	45	40.4	5.5	0	0	0	1	8	26	149	81	20	5	2	1	1	1
21:00	243	46	41.8	5.8	0	0	0	0	0	20	102	84	25	7	1	1	3	3
22:00	118	49.2	43.8	7.3	0	0	0	0	0	13	23	53	17	4	3	2	3	3
23:00	46	48	43.3	8.1	0	0	0	0	0	0	4	17	16	4	1	1	1	2

12H,7-19	13024	42.2	36.8	6.1	37	116	255	273	713	3196	5936	2283	192	16	4	2	1
16H,6-22	15191	42.5	37	6.1	37	116	255	288	854	3642	6879	2771	296	36	7	5	5
18H,6-24	15355	42.6	37.1	6.1	37	116	255	288	854	3659	6919	2840	317	41	11	8	10
24H,0-24	15878	42.9	37.3	6.3	37	116	255	288	857	3681	7085	3037	400	76	21	11	14

Am Peak	07:00	02:00	02:00	02:00	08:00	07:00	08:00	07:00	07:00	07:00	09:00	11:00	05:00	05:00	05:00	04:00	04:00
	1664	54.3	45	10.5	12	50	112	141	355	629	636	257	55	18	5	2	2
Pm Peak	16:00	22:00	22:00	23:00	16:00	16:00	16:00	16:00	16:00	17:00	12:00	13:00	13:00	21:00	22:00	22:00	22:00
	1051	49.2	43.8	8.1	16	20	18	53	123	337	548	268	40	7	3	2	3

Created at 15:03:24 on 10 Nov 2021

Site No: 00008863

Site Reference: 00008863

Newgate Ln East

Speed Report-Limit 40 Mph

Tue 09-Nov-21

Channel: Northbound

Time Begin	Total Vol.	85th %ile	Mean Ave.	Std. Dev.	Bin 1 <11Mph	Bin 2 11-<16	Bin 3 16-<21	Bin 4 21-<26	Bin 5 26-<31	Bin 6 31-<36	Bin 7 36-<41	Bin 8 41-<46	Bin 9 46-<51	Bin 10 51-<56	Bin 11 56-<61	Bin 12 61-<66	Bin 13 =>66	
00:00	18	54	44.6	8.9	0	0	0	0	0	1	0	7	4	1	3	1	1	0
01:00	15	48.1	43.8	6	0	0	0	0	0	0	1	3	7	3	0	1	0	0
02:00	22	47.8	43	4.8	0	0	0	0	0	0	2	4	10	6	0	0	0	0
03:00	30	46	41.8	4.6	0	0	0	0	0	1	0	12	12	5	0	0	0	0
04:00	89	52	45.1	6.8	0	0	0	0	0	0	4	21	31	17	11	3	1	1
05:00	342	48.2	42.9	5.3	0	0	0	0	0	2	18	100	148	51	19	3	1	0
06:00	1115	42.8	37.2	5.1	0	0	0	0	6	90	368	407	209	31	4	0	0	0
07:00	1504	32.1	25	7.4	47	89	309	383	415	156	79	23	3	0	0	0	0	0
08:00	1547	34.7	27.8	6.8	21	58	149	328	471	393	115	10	2	0	0	0	0	0
09:00	1299	40.6	36.5	4.4	0	0	1	3	113	447	585	145	4	1	0	0	0	0
10:00	1010	42.7	38.6	4	0	0	0	2	23	164	600	208	10	3	0	0	0	0
11:00	997	42.5	38.2	4.2	0	0	0	1	25	239	525	192	13	2	0	0	0	0
12:00	946	42.7	37.9	4.6	0	0	0	3	52	221	464	187	16	2	1	0	0	0
13:00	1029	42.1	38	4.1	0	0	0	1	30	241	565	175	15	2	0	0	0	0
14:00	814	42.7	38.3	4.2	0	0	0	0	21	194	422	161	14	1	1	0	0	0
15:00	1062	40.7	35.1	6.8	1	24	30	42	95	318	418	117	16	1	0	0	0	0
16:00	1132	40.1	34.7	6.6	11	29	20	19	92	448	415	85	12	1	0	0	0	0
17:00	958	40.5	35.6	5	0	1	3	15	110	404	314	102	7	1	1	0	0	0
18:00	746	42.4	38.1	4.3	0	0	0	1	9	218	370	125	22	1	0	0	0	0
19:00	493	44.3	39.5	4.7	0	0	0	1	6	89	235	134	21	6	1	0	0	0
20:00	338	45.4	40.7	5.3	0	0	0	0	6	38	151	105	23	12	2	1	0	0
21:00	214	44.9	40.3	5.1	0	0	0	0	2	36	86	73	11	4	2	0	0	0
22:00	111	45.9	41.9	6.6	0	0	0	0	2	11	37	44	13	1	0	0	0	3
23:00	72	50.4	45	6.9	0	0	0	0	0	1	17	34	10	4	2	3	1	0
12H,7-19	13044	40.7	34.5	7.3	80	201	512	798	1456	3443	4872	1530	134	15	3	0	0	0
16H,6-22	15204	41.1	35.1	7.1	80	201	512	805	1560	3974	5751	2051	220	41	8	1	0	0
18H,6-24	15387	41.3	35.2	7.2	80	201	512	805	1562	3986	5805	2129	243	46	10	4	4	4
24H,0-24	15903	41.8	35.4	7.3	80	201	512	805	1566	4011	5952	2341	326	79	18	7	5	5
Am Peak	08:00	00:00	04:00	00:00	07:00	07:00	07:00	07:00	08:00	09:00	10:00	06:00	05:00	05:00	05:00	05:00	04:00	04:00
	1547	54	45.1	8.9	47	89	309	383	471	447	600	209	51	19	3	1	1	1
Pm Peak	16:00	23:00	23:00	23:00	16:00	16:00	15:00	15:00	17:00	16:00	13:00	12:00	20:00	20:00	23:00	23:00	22:00	22:00
	1132	50.4	45	6.9	11	29	30	42	110	448	565	187	23	12	2	3	3	3

Created at 15:03:24 on 10 Nov 2021

Site No: 00008864
 Newgate Ln East
 Vehicle Count Report

Site Reference: 00008864
 Week Begin: 03-Nov-21
 Channel: Southbound

Time	Wed	Thu	Fri	Sat	Sun	Mon	Tue	5-Day	7-Day
Begin	#####	#####	#####	#####	#####	#####	#####	Av	Av
00:00	62	72	84	135	123	61	75	71	87
01:00	27	35	43	66	69	21	32	32	42
02:00	31	23	27	44	54	12	18	22	30
03:00	18	16	23	28	38	13	23	19	23
04:00	22	33	29	37	17	25	20	26	26
05:00	79	84	78	39	28	79	82	80	67
06:00	213	212	209	92	73	193	195	204	170
07:00	809	804	735	246	158	786	735	774	610
08:00	1056	1063	998	610	301	1096	1063	1055	884
09:00	962	916	1005	855	540	896	979	952	879
10:00	988	972	1116	1075	961	1018	925	1004	1008
11:00	1124	1138	1305	1342	1225	1102	1069	1148	1186
12:00	1206	1158	1466	1475	1377	1131	1147	1222	1280
13:00	1150	1179	1532	1326	1331	1158	1130	1230	1258
14:00	1470	1446	1657	1285	1288	1393	1308	1455	1407
15:00	1664	1653	1677	1360	1241	1628	1578	1640	1543
16:00	1716	1720	1755	1239	1000	1763	1743	1739	1562
17:00	1754	1756	1758	1150	670	1769	1749	1757	1515
18:00	1459	1341	1138	794	555	1271	1339	1310	1128
19:00	751	930	769	553	397	680	726	771	687
20:00	573	603	671	434	375	475	566	578	528
21:00	435	393	432	358	247	329	438	405	376
22:00	342	331	410	288	186	275	323	336	308
23:00	128	168	250	199	91	140	154	168	161
12H,7-19	15358	15146	16142	12757	10647	15011	14765	15284	14261
16H,6-22	17330	17284	18223	14194	11739	16688	16690	17243	16021
18H,6-24	17800	17783	18883	14681	12016	17103	17167	17747	16490
24H,0-24	18039	18046	19167	15030	12345	17314	17417	17997	16765
Am	11:00	11:00	11:00	11:00	11:00	11:00	11:00	-	-
Peak	1124	1138	1305	1342	1225	1102	1069	1148	1186
Pm	17:00	17:00	17:00	12:00	12:00	17:00	17:00	-	-
Peak	1754	1756	1758	1475	1377	1769	1749	1757	1663

Created at 14:47:29 on 10 Nov 2021

Site No: 00008864
 Newgate Ln East
 Vehicle Count Report

Site Reference: 00008864
 Week Begin: 03-Nov-21
 Channel:

Time	Wed	Thu	Fri	Sat	Sun	Mon	Tue	5-Day	7-Day
Begin	#####	#####	#####	#####	#####	#####	#####	Av	Av
00:00	0	0	0	0	0	0	0	0	0
01:00	0	0	0	0	0	0	0	0	0
02:00	0	0	0	0	0	0	0	0	0
03:00	0	0	0	0	0	0	0	0	0
04:00	0	0	0	0	0	0	0	0	0
05:00	0	0	0	0	0	0	0	0	0
06:00	0	0	0	0	0	0	0	0	0
07:00	0	0	0	0	0	0	0	0	0
08:00	0	0	0	0	0	0	0	0	0
09:00	0	0	0	0	0	0	0	0	0
10:00	0	0	0	0	0	0	0	0	0
11:00	0	0	0	0	0	0	0	0	0
12:00	0	0	0	0	0	0	0	0	0
13:00	0	0	0	0	0	0	0	0	0
14:00	0	0	0	0	0	0	0	0	0
15:00	0	0	0	0	0	0	0	0	0
16:00	0	0	0	0	0	0	0	0	0
17:00	0	0	0	0	0	0	0	0	0
18:00	0	0	0	0	0	0	0	0	0
19:00	0	0	0	0	0	0	0	0	0
20:00	0	0	0	0	0	0	0	0	0
21:00	0	0	0	0	0	0	0	0	0
22:00	0	0	0	0	0	0	0	0	0
23:00	0	0	0	0	0	0	0	0	0
12H,7-19	0	0	0	0	0	0	0	0	0
16H,6-22	0	0	0	0	0	0	0	0	0
18H,6-24	0	0	0	0	0	0	0	0	0
24H,0-24	0	0	0	0	0	0	0	0	0
Am	05:00	05:00	05:00	05:00	05:00	05:00	05:00	-	-
Peak	0	0	0	0	0	0	0	0	0
Pm	23:00	23:00	23:00	23:00	23:00	23:00	23:00	-	-
Peak	0	0	0	0	0	0	0	0	0

Created at 14:47:29 on 10 Nov 2021

Site No: 00008864 Site Reference: 00008864
 Newgate Ln East
 Speed Summary (All Days)-Limit 4 From 03/11/2021 To 10/11/2021 Channel: Southbound

Time Begin	Total Vol.	85th %ile	Mean Ave.	Std. Dev.	Bin 1 <11Mph	Bin 2 11-<16	Bin 3 16-<21	Bin 4 21-<26	Bin 5 26-<31	Bin 6 31-<36	Bin 7 36-<41	Bin 8 41-<46	Bin 9 46-<51	Bin 10 51-<56	Bin 11 56-<61	Bin 12 61-<66	Bin 13 =>66
00:00	87	54	47.4	6.8	0	0	0	0	0	1	8	35	21	13	4	2	2
01:00	42	55	47.7	8.1	0	0	0	0	0	1	6	13	11	5	3	1	2
02:00	30	55.2	48.2	7.9	0	0	0	0	0	1	3	10	8	4	3	1	1
03:00	23	55.2	47.9	7.3	0	0	0	0	0	0	2	7	6	4	2	0	1
04:00	26	57.5	48.4	9.2	0	0	0	0	0	1	3	9	5	3	2	1	2
05:00	67	53.3	46.8	7.2	0	0	0	0	0	1	10	25	17	8	4	1	2
06:00	170	51	45.6	6.1	0	0	0	0	1	5	21	74	43	18	5	2	1
07:00	610	47.8	42.8	5.2	0	0	0	0	4	37	169	274	97	22	4	2	1
08:00	884	46.2	41.8	5.2	0	1	1	1	8	75	286	374	111	20	5	1	0
09:00	879	46.6	42.3	4.9	0	0	0	0	2	54	274	403	115	25	4	1	1
10:00	1008	45.7	41.4	4.8	0	0	0	1	9	88	361	422	103	19	3	1	0
11:00	1186	45.2	40.4	4.9	0	0	0	0	11	178	482	403	91	17	4	1	0
12:00	1280	45.1	40.3	5	0	0	0	3	20	171	554	413	95	20	3	1	0
13:00	1258	45.3	40.7	4.8	0	0	0	1	10	147	527	452	100	17	3	1	1
14:00	1407	44.5	38.6	6.4	5	9	13	18	58	269	552	386	75	17	4	0	1
15:00	1543	42.6	36.5	6.4	4	11	18	49	128	445	574	259	47	7	1	0	1
16:00	1562	41	36.2	5.4	0	1	8	38	142	588	549	195	32	8	1	0	0
17:00	1515	38.6	32.1	6.4	1	1	25	196	453	503	211	92	26	5	2	0	0
18:00	1128	44	37.4	6.4	0	0	0	31	136	307	337	245	53	12	3	2	1
19:00	687	46	42	5	0	0	0	0	2	53	236	292	79	17	5	1	1
20:00	528	48.5	43.5	5.4	0	0	0	0	1	20	137	248	84	26	8	2	2
21:00	376	49.6	44.6	5.4	0	0	0	0	0	6	73	183	78	23	8	2	2
22:00	308	50.4	45.3	6	0	0	0	0	1	6	49	142	73	23	8	2	4
23:00	161	52.8	46.7	6.7	0	0	0	0	0	2	21	63	43	19	6	2	4
12H,7-19	14260	44.8	38.6	6.4	10	23	65	338	981	2862	4876	3918	945	189	37	10	6
16H,6-22	16021	45.1	39.1	6.5	10	23	65	338	985	2946	5343	4715	1229	273	63	17	12
18H,6-24	16490	45.3	39.3	6.6	10	23	65	338	986	2954	5413	4920	1345	315	77	21	20
24H,0-24	16765	45.4	39.5	6.7	10	23	65	338	986	2959	5445	5019	1413	352	95	27	30
Am Peak	11:00	04:00	04:00	04:00	09:00	08:00	08:00	08:00	11:00	11:00	11:00	10:00	09:00	09:00	06:00	07:00	00:00
	1186	57.5	48.4	9.2	0	1	1	1	11	178	482	422	115	25	5	2	2
Pm Peak	16:00	23:00	23:00	23:00	14:00	15:00	17:00	17:00	17:00	16:00	15:00	13:00	13:00	20:00	20:00	21:00	22:00
	1562	52.8	46.7	6.7	5	11	25	196	453	588	574	452	100	26	8	2	4

Created at 14:47:38 on 10 Nov 2021

Site No: 00008864 Site Reference: 00008864
 Newgate Ln East
 Speed Summary (All Days)-Limit 4 From 03/11/2021 To 10/11/2021 Channel:

Time Begin	Total Vol.	85th %ile	Mean Ave.	Std. Dev.	Bin 1 <11Mph	Bin 2 11-<16	Bin 3 16-<21	Bin 4 21-<26	Bin 5 26-<31	Bin 6 31-<36	Bin 7 36-<41	Bin 8 41-<46	Bin 9 46-<51	Bin 10 51-<56	Bin 11 56-<61	Bin 12 61-<66	Bin 13 =>66
00:00	0	-	-	-	0	0	0	0	0	0	0	0	0	0	0	0	0
01:00	0	-	-	-	0	0	0	0	0	0	0	0	0	0	0	0	0
02:00	0	-	-	-	0	0	0	0	0	0	0	0	0	0	0	0	0
03:00	0	-	-	-	0	0	0	0	0	0	0	0	0	0	0	0	0
04:00	0	-	-	-	0	0	0	0	0	0	0	0	0	0	0	0	0
05:00	0	-	-	-	0	0	0	0	0	0	0	0	0	0	0	0	0
06:00	0	-	-	-	0	0	0	0	0	0	0	0	0	0	0	0	0
07:00	0	-	-	-	0	0	0	0	0	0	0	0	0	0	0	0	0
08:00	0	-	-	-	0	0	0	0	0	0	0	0	0	0	0	0	0
09:00	0	-	-	-	0	0	0	0	0	0	0	0	0	0	0	0	0
10:00	0	-	-	-	0	0	0	0	0	0	0	0	0	0	0	0	0
11:00	0	-	-	-	0	0	0	0	0	0	0	0	0	0	0	0	0
12:00	0	-	-	-	0	0	0	0	0	0	0	0	0	0	0	0	0
13:00	0	-	-	-	0	0	0	0	0	0	0	0	0	0	0	0	0
14:00	0	-	-	-	0	0	0	0	0	0	0	0	0	0	0	0	0
15:00	0	-	-	-	0	0	0	0	0	0	0	0	0	0	0	0	0
16:00	0	-	-	-	0	0	0	0	0	0	0	0	0	0	0	0	0
17:00	0	-	-	-	0	0	0	0	0	0	0	0	0	0	0	0	0
18:00	0	-	-	-	0	0	0	0	0	0	0	0	0	0	0	0	0
19:00	0	-	-	-	0	0	0	0	0	0	0	0	0	0	0	0	0
20:00	0	-	-	-	0	0	0	0	0	0	0	0	0	0	0	0	0
21:00	0	-	-	-	0	0	0	0	0	0	0	0	0	0	0	0	0
22:00	0	-	-	-	0	0	0	0	0	0	0	0	0	0	0	0	0
23:00	0	-	-	-	0	0	0	0	0	0	0	0	0	0	0	0	0
12H,7-19	0	-	-	-	0	0	0	0	0	0	0	0	0	0	0	0	0
16H,6-22	0	-	-	-	0	0	0	0	0	0	0	0	0	0	0	0	0
18H,6-24	0	-	-	-	0	0	0	0	0	0	0	0	0	0	0	0	0
24H,0-24	0	-	-	-	0	0	0	0	0	0	0	0	0	0	0	0	0
Am Peak	-	-	-	-	-	-	-	-	-	-	-	-	-	-	-	-	-
Pm Peak	-	-	-	-	-	-	-	-	-	-	-	-	-	-	-	-	-

Created at 14:47:38 on 10 Nov 2021

Site No: 00008864 Site Reference: 00008864
 Newgate Ln East
 Speed Report-Limit 40 Mph Wed 03-Nov-21

Channel: Southbound

Time Begin	Total Vol.	85th %ile	Mean Ave.	Std. Dev.	Bin 1 <11Mph	Bin 2 11-<16	Bin 3 16-<21	Bin 4 21-<26	Bin 5 26-<31	Bin 6 31-<36	Bin 7 36-<41	Bin 8 41-<46	Bin 9 46-<51	Bin 10 51-<56	Bin 11 56-<61	Bin 12 61-<66	Bin 13 =>66
00:00	62	53.3	47.8	6.2	0	0	0	0	0	0	3	26	20	7	3	2	1
01:00	27	52.8	46.6	7.4	0	0	0	0	0	0	4	13	4	4	0	1	1
02:00	31	49.9	45.9	5.3	0	0	0	0	0	0	5	10	14	1	0	1	0
03:00	18	55.7	47.9	7.4	0	0	0	0	0	1	2	4	5	3	3	0	0
04:00	22	56.5	47.4	8.3	0	0	0	0	0	1	3	8	4	2	2	2	0
05:00	79	53.8	47.3	6.4	0	0	0	0	0	0	9	30	22	10	6	1	1
06:00	213	51.1	45.6	5.7	0	0	1	0	0	7	22	90	60	28	5	0	0
07:00	809	47.4	43.1	4.7	0	0	0	0	0	33	205	412	131	22	2	2	2
08:00	1056	45.7	41.4	5.1	0	0	0	0	23	90	367	441	113	15	5	2	0
09:00	962	45.7	41.7	4.9	2	1	0	0	2	70	311	462	96	14	2	1	1
10:00	988	45.5	41.1	4.9	0	0	0	3	15	93	366	399	95	16	1	0	0
11:00	1124	45.5	41	4.9	0	0	0	0	7	138	416	438	94	26	5	0	0
12:00	1206	45.4	40.4	5.1	0	0	0	0	22	177	498	373	115	19	1	1	0
13:00	1150	45.2	40.6	4.9	0	0	0	0	6	167	459	406	93	13	5	1	0
14:00	1470	43.2	37.3	5.6	0	0	0	24	137	436	531	276	52	11	3	0	0
15:00	1664	40.2	35.2	5.4	1	7	16	52	178	667	582	144	16	1	0	0	0
16:00	1716	39.4	34.8	4.3	0	0	0	20	227	827	562	75	4	1	0	0	0
17:00	1754	34.8	29.5	5	0	0	65	341	653	572	120	1	1	1	0	0	0
18:00	1459	40	33.9	5.8	0	1	2	67	382	577	266	137	20	4	2	1	0
19:00	751	46	42.2	4.9	0	0	0	0	0	41	264	332	88	19	2	3	2
20:00	573	48.4	43.6	5.2	0	0	0	0	1	17	139	286	92	27	8	0	3
21:00	435	48.8	44.1	5.1	0	0	0	0	0	4	98	224	77	20	7	4	1
22:00	342	51	46.1	6.3	0	0	0	0	0	2	41	171	76	27	14	3	8
23:00	128	53.4	47.1	6.7	0	0	0	0	0	3	16	41	39	19	6	2	2

12H,7-19	15358	44.2	37.4	6.5	3	9	83	507	1652	3847	4683	3564	830	143	26	8	3
16H,6-22	17330	44.7	38.1	6.7	3	9	84	507	1653	3916	5206	4496	1147	237	48	15	9
18H,6-24	17800	44.9	38.3	6.8	3	9	84	507	1653	3921	5263	4708	1262	283	68	20	19
24H,0-24	18039	45	38.5	6.9	3	9	84	507	1653	3923	5289	4799	1331	310	82	27	22

Am Peak	11:00	04:00	03:00	04:00	09:00	09:00	06:00	10:00	08:00	11:00	11:00	09:00	07:00	06:00	05:00	08:00	07:00
Peak	1124	56.5	47.9	8.3	2	1	1	3	23	138	416	462	131	28	6	2	2
Pm Peak	17:00	23:00	23:00	23:00	15:00	15:00	17:00	17:00	17:00	16:00	15:00	13:00	12:00	22:00	22:00	21:00	22:00
Peak	1754	53.4	47.1	6.7	1	7	65	341	653	827	582	406	115	27	14	4	8

Created at 15:02:54 on 10 Nov 2021

Site No: 00008864 Site Reference: 00008864
 Newgate Ln East
 Speed Report-Limit 40 Mph Thu 04-Nov-21

Channel: Southbound

Time Begin	Total Vol.	85th %ile	Mean Ave.	Std. Dev.	Bin 1 <11Mph	Bin 2 11-<16	Bin 3 16-<21	Bin 4 21-<26	Bin 5 26-<31	Bin 6 31-<36	Bin 7 36-<41	Bin 8 41-<46	Bin 9 46-<51	Bin 10 51-<56	Bin 11 56-<61	Bin 12 61-<66	Bin 13 =>66
00:00	72	54.5	47.9	8	0	0	0	0	1	4	6	17	20	18	2	1	3
01:00	35	55.5	48.5	9	0	0	0	0	0	1	5	11	6	7	1	1	3
02:00	23	56.1	49.2	8.1	0	0	0	0	0	1	0	10	3	5	2	1	1
03:00	16	49.9	43.5	8.3	0	0	1	0	0	0	3	6	4	2	0	0	0
04:00	33	59.8	50.5	8.7	0	0	0	0	0	0	3	10	7	3	6	2	2
05:00	84	52.6	46.6	6.7	0	0	0	0	0	2	11	31	24	9	5	0	2
06:00	212	51.2	45.9	6.3	0	0	0	0	0	7	26	93	53	18	9	5	1
07:00	804	46	41.7	5.2	0	0	0	0	7	81	252	345	97	13	6	3	0
08:00	1063	45.9	41.8	5.1	0	0	0	0	11	88	357	452	123	23	6	2	1
09:00	916	46.6	42.2	4.7	0	0	0	0	0	62	304	396	129	23	2	0	0
10:00	972	45.7	41.8	4.6	0	0	0	0	2	74	329	448	95	22	1	1	0
11:00	1138	44.9	39.8	5.1	0	0	0	0	21	212	472	338	75	14	4	2	0
12:00	1158	45.2	40.4	5	0	0	0	0	18	169	477	380	89	21	4	0	0
13:00	1179	45.1	40.4	5.1	0	0	0	2	17	169	487	398	77	25	2	1	1
14:00	1446	44.2	38.8	5.1	0	0	0	3	25	405	579	339	71	18	6	0	0
15:00	1653	40.8	36.5	4.6	0	0	0	20	106	649	652	204	19	3	0	0	0
16:00	1720	39.7	34.6	5.3	1	8	27	74	167	721	634	86	1	1	0	0	0
17:00	1756	35.1	30.5	4.9	0	0	44	250	585	739	126	9	3	0	0	0	0
18:00	1341	41.4	36.1	5.4	0	0	0	18	157	539	410	179	26	8	2	1	1
19:00	930	44.1	39.2	4.8	0	0	0	0	14	202	438	218	43	12	3	0	0
20:00	603	47.4	43.3	4.8	0	0	0	0	0	7	169	313	84	20	5	3	2
21:00	393	49.1	44.3	5.1	0	0	0	0	1	6	78	198	82	17	8	2	1
22:00	331	50.4	45.5	5.5	0	0	0	0	0	6	45	149	92	26	9	2	2
23:00	168	54.1	47.7	6.7	0	0	0	0	0	1	13	67	46	25	9	2	5

12H,7-19	15146	44.3	37.9	6.2	1	8	71	367	1116	3908	5079	3574	805	171	33	10	3
16H,6-22	17284	44.6	38.4	6.3	1	8	71	367	1131	4130	5790	4396	1067	238	58	20	7
18H,6-24	17783	44.9	38.7	6.4	1	8	71	367	1131	4137	5848	4612	1205	289	76	24	14
24H,0-24	18046	45	38.8	6.5	1	8	72	367	1132	4145	5876	4697	1269	333	92	29	25

Am Peak	11:00	04:00	04:00	01:00 -	-	-	03:00 -	-	11:00	11:00	11:00	08:00	09:00	09:00	06:00	06:00	01:00
Peak	1138	59.8	50.5	9 -	-	-	1 -	-	21	212	472	452	129	23	9	5	3
Pm Peak	17:00	23:00	23:00	23:00	16:00	16:00	17:00	17:00	17:00	17:00	15:00	13:00	22:00	22:00	23:00	20:00	23:00
Peak	1756	54.1	47.7	6.7	1	8	44	250	585	739	652	398	92	26	9	3	5

Created at 15:02:54 on 10 Nov 2021

Site No: 00008864 Site Reference: 00008864
 Newgate Ln East
 Speed Report-Limit 40 Mph Fri 05-Nov-21 Channel: Southbound

Time	Total	85th	Mean	Std.	Bin 1	Bin 2	Bin 3	Bin 4	Bin 5	Bin 6	Bin 7	Bin 8	Bin 9	Bin 10	Bin 11	Bin 12	Bin 13
Begin	Vol.	%ile	Ave.	Dev.	<11Mph	11-<16	16-<21	21-<26	26-<31	31-<36	36-<41	41-<46	46-<51	51-<56	56-<61	61-<66	=>66
00:00	84	54.7	48.7	6.9	0	0	0	0	0	1	3	30	25	16	5	0	4
01:00	43	57.3	49.5	7.7	0	0	0	0	0	0	4	10	16	5	4	2	2
02:00	27	60.1	50.2	9.8	0	0	0	0	0	2	2	4	10	2	3	1	3
03:00	23	57.8	49.4	8.5	0	0	0	0	1	0	0	7	8	2	3	1	1
04:00	29	52.9	46.8	7.4	0	0	0	0	0	1	4	10	8	3	2	0	1
05:00	78	52.3	46.5	5.9	0	0	0	0	0	1	8	33	21	11	3	0	1
06:00	209	50.8	46.1	5.5	0	0	0	0	0	2	23	94	60	18	11	0	1
07:00	735	47.9	42.7	5.2	0	0	0	0	8	43	203	326	119	31	3	1	1
08:00	998	45.9	41.8	4.6	0	0	0	0	4	73	337	446	117	17	4	0	0
09:00	1005	46	42.3	4.6	0	0	0	0	0	61	308	489	116	25	4	2	0
10:00	1116	45.3	40.5	5.1	0	0	0	2	25	132	469	372	91	20	3	2	0
11:00	1305	44.4	39.5	4.8	0	0	0	0	20	261	575	367	66	14	2	0	0
12:00	1466	44.9	40.1	4.8	0	0	0	3	32	183	664	469	99	15	0	0	1
13:00	1532	44.6	39.7	4.6	0	0	0	0	16	271	684	457	92	9	3	0	0
14:00	1657	43.3	37.9	5.2	0	0	0	14	123	383	735	338	51	11	2	0	0
15:00	1677	40.1	34.8	6.3	18	23	15	32	190	662	596	121	14	4	1	0	1
16:00	1755	40.2	36.3	4	0	0	0	3	118	670	832	127	4	1	0	0	0
17:00	1758	36	31.8	4.8	0	0	13	187	484	814	232	26	2	0	0	0	0
18:00	1138	44.6	39.4	5.3	0	0	0	11	27	223	458	341	59	15	2	2	0
19:00	769	45.8	41.8	4.9	0	0	0	0	1	51	286	329	81	15	2	1	3
20:00	671	46.6	42	5.1	0	0	0	0	4	47	247	262	83	22	5	1	0
21:00	432	49.2	44	5.2	0	0	0	0	0	15	96	202	83	28	6	2	0
22:00	410	49.5	44.3	5.3	0	0	0	0	0	13	83	189	90	28	3	3	1
23:00	250	50.4	45.3	6	0	0	0	0	0	2	46	115	56	18	7	3	3

12H,7-19	16142	44.2	38.3	5.9	18	23	28	252	1047	3776	6093	3879	830	162	24	7	3
16H,6-22	18223	44.7	38.8	6	18	23	28	252	1052	3891	6745	4766	1137	245	48	11	7
18H,6-24	18883	44.8	39	6.1	18	23	28	252	1052	3906	6874	5070	1283	291	58	17	11
24H,0-24	19167	45	39.1	6.2	18	23	28	252	1053	3911	6895	5164	1371	330	78	21	23

Am	11:00	02:00	02:00	02:00	-	-	-	10:00	10:00	11:00	11:00	09:00	07:00	07:00	06:00	10:00	00:00
Peak	1305	60.1	50.2	9.8	-	-	-	2	25	261	575	489	119	31	11	2	4
Pm	17:00	23:00	23:00	15:00	15:00	15:00	15:00	17:00	17:00	17:00	16:00	12:00	12:00	22:00	23:00	23:00	23:00
Peak	1758	50.4	45.3	6.3	18	23	15	187	484	814	832	469	99	28	7	3	3

Created at 15:02:55 on 10 Nov 2021

Site No: 00008864 Site Reference: 00008864
 Newgate Ln East
 Speed Report-Limit 40 Mph Sat 06-Nov-21 Channel: Southbound

Time	Total	85th	Mean	Std.	Bin 1	Bin 2	Bin 3	Bin 4	Bin 5	Bin 6	Bin 7	Bin 8	Bin 9	Bin 10	Bin 11	Bin 12	Bin 13
Begin	Vol.	%ile	Ave.	Dev.	<11Mph	11-<16	16-<21	21-<26	26-<31	31-<36	36-<41	41-<46	46-<51	51-<56	56-<61	61-<66	=>66
00:00	135	53.2	46.8	6.3	0	0	0	0	0	2	14	57	32	21	5	3	1
01:00	66	54.5	47.4	8.4	0	0	0	0	0	2	12	19	17	8	2	2	4
02:00	44	56.8	48.6	7.3	0	0	0	0	0	0	2	20	9	5	6	0	2
03:00	28	55.6	49	6.9	0	0	0	0	0	0	3	8	5	8	3	1	0
04:00	37	-	50.5	10.8	0	0	0	0	0	0	4	15	6	3	0	1	8
05:00	39	55.6	48.2	8	0	0	0	0	0	2	3	11	12	5	4	0	2
06:00	92	51.3	45.8	6.2	0	0	0	0	0	5	7	43	22	11	1	3	0
07:00	246	52.2	46.4	6.1	0	0	0	1	0	5	23	104	68	31	9	3	2
08:00	610	49.1	44.3	4.6	0	0	0	0	0	5	122	301	143	33	5	1	0
09:00	855	48	43.1	4.9	0	0	0	0	2	39	214	415	142	35	7	0	1
10:00	1075	45.9	41.9	4.7	0	1	0	0	1	75	376	471	126	20	4	1	0
11:00	1342	44.2	39.2	4.9	0	0	0	0	20	307	591	345	61	12	5	1	0
12:00	1475	44.6	39.2	5.5	0	0	0	19	52	285	607	400	85	25	1	0	1
13:00	1326	45.1	40.4	4.8	0	0	0	0	9	175	583	436	107	12	2	0	2
14:00	1285	45.1	40.8	4.6	0	0	0	0	20	124	505	536	81	14	5	0	0
15:00	1360	44.8	40.1	4.7	0	0	0	3	23	179	609	445	86	13	2	0	0
16:00	1239	44.8	40.1	4.8	0	0	0	0	5	194	556	394	70	14	4	0	2
17:00	1150	44.1	38.9	5.1	0	0	1	1	39	252	527	256	55	16	3	0	0
18:00	794	45.8	41.1	5.6	0	0	0	4	24	70	292	299	86	12	2	2	3
19:00	553	47.2	42.6	4.7	0	0	0	0	1	28	162	258	87	14	3	0	0
20:00	434	49.7	44.5	5.5	0	0	0	1	0	9	86	205	92	27	11	1	2
21:00	358	49.1	44.1	5.4	0	0	0	0	0	7	80	185	52	21	10	2	1
22:00	288	51.9	46.1	7	0	0	0	0	1	3	53	110	72	28	9	2	10
23:00	199	50.9	46.1	5.9	0	0	0	0	0	1	25	90	53	21	4	2	3

12H,7-19	12757	45.4	40.6	5.2	0	1	1	28	195	1710	5005	4402	1110	237	49	8	11
16H,6-22	14194	45.7	40.9	5.3	0	1	1	29	196	1759	5340	5093	1363	310	74	14	14
18H,6-24	14681	45.8	41.1	5.4	0	1	1	29	197	1763	5418	5293	1488	359	87	18	27
24H,0-24	15030	45.9	41.3	5.6	0	1	1	29	197	1769	5456	5423	1569	409	107	25	44

Am	11:00	-	04:00	04:00	-	-	-	07:00	11:00	11:00	11:00	10:00	08:00	09:00	07:00	07:00	04:00
Peak	1342	-	50.5	10.8	-	-	-	1	20	307	591	471	143	35	9	3	8
Pm	12:00	22:00	22:00	22:00	-	-	17:00	12:00	12:00	12:00	15:00	14:00	13:00	22:00	20:00	23:00	22:00
Peak	1475	51.9	46.1	7	-	-	1	19	52	285	609	536	107	28	11	2	10

Created at 15:02:55 on 10 Nov 2021

Site No: 00008864 Site Reference: 00008864
 Newgate Ln East
 Speed Report-Limit 40 Mph Sun 07-Nov-21 Channel: Southbound

Time	Total	85th	Mean	Std.	Bin 1	Bin 2	Bin 3	Bin 4	Bin 5	Bin 6	Bin 7	Bin 8	Bin 9	Bin 10	Bin 11	Bin 12	Bin 13
Begin	Vol.	%ile	Ave.	Dev.	<11Mph	11-<16	16-<21	21-<26	26-<31	31-<36	36-<41	41-<46	46-<51	51-<56	56-<61	61-<66	=>66
00:00	123	53.1	47.2	6.6	0	0	0	0	0	0	11	56	32	12	7	1	4
01:00	69	53.3	46.4	6.9	0	0	0	0	0	3	10	23	18	9	5	0	1
02:00	54	55.8	48.7	8.5	0	0	0	0	0	2	6	16	10	12	3	2	3
03:00	38	59	49.7	9.1	0	0	0	0	0	0	5	11	9	5	3	1	4
04:00	17	57.6	47.6	8.8	0	0	0	0	0	2	0	8	1	2	3	1	0
05:00	28	56.8	48.5	8.2	0	0	0	0	0	0	2	12	8	1	2	1	2
06:00	73	51.3	45.6	6.9	0	0	0	0	1	2	12	28	18	8	1	2	1
07:00	158	52.9	47.5	6.2	0	0	0	0	0	0	14	58	55	18	6	5	2
08:00	301	51	45.9	6	0	0	1	0	0	5	41	119	90	30	11	2	2
09:00	540	49.9	44.6	6	0	0	0	0	8	27	69	252	132	38	5	5	4
10:00	961	47.3	42.9	4.7	0	0	0	0	7	36	248	486	150	26	8	0	0
11:00	1225	45.8	41.3	5	0	0	0	0	3	147	436	478	131	23	4	2	1
12:00	1377	45.2	41.1	4.5	0	0	0	0	1	104	618	527	104	16	3	4	0
13:00	1331	45.7	41.8	4.5	0	0	0	0	3	70	515	572	141	26	3	1	0
14:00	1288	45.9	42	4.9	0	0	0	0	1	85	472	543	142	36	4	3	2
15:00	1241	45.7	41.6	4.7	0	0	0	0	2	80	501	504	125	20	4	2	3
16:00	1000	46.9	42.9	4.7	0	0	0	0	0	44	260	523	132	32	6	2	1
17:00	670	47.9	43.1	5	0	0	0	0	0	23	199	306	110	18	12	2	0
18:00	555	48.9	44.1	5.4	0	0	0	0	0	15	111	287	101	25	7	5	4
19:00	397	49.8	44.7	5.4	0	0	0	0	0	6	75	189	88	25	10	2	2
20:00	375	50	44.6	6.3	0	0	0	0	1	12	74	186	56	25	12	4	5
21:00	247	51	46.2	5.9	0	0	0	0	0	0	34	110	66	21	10	3	3
22:00	186	50.7	45.4	6.4	0	0	0	0	2	3	27	88	40	16	5	2	3
23:00	91	55	48.8	7	0	0	0	0	0	1	4	30	29	16	6	1	4

12H,7-19	10647	46.9	42.4	5.1	0	0	1	0	25	636	3484	4655	1413	308	73	33	19
16H,6-22	11739	47.4	42.6	5.2	0	0	1	0	27	656	3679	5168	1641	387	106	44	30
18H,6-24	12016	47.5	42.7	5.3	0	0	1	0	29	660	3710	5286	1710	419	117	47	37
24H,0-24	12345	47.8	42.9	5.4	0	0	1	0	29	667	3744	5412	1788	460	140	53	51

Am Peak	11:00	03:00	03:00	03:00	-	-	08:00	-	09:00	11:00	11:00	10:00	10:00	09:00	08:00	09:00	09:00
Peak	1225	59	49.7	9.1	-	-	1	-	8	147	436	486	150	38	11	5	4
Pm Peak	12:00	23:00	23:00	23:00	-	-	-	-	13:00	12:00	12:00	13:00	14:00	14:00	20:00	18:00	20:00
Peak	1377	55	48.8	7	-	-	-	-	3	104	618	572	142	36	12	5	5

Created at 15:02:55 on 10 Nov 2021

Site No: 00008864 Site Reference: 00008864
 Newgate Ln East
 Speed Report-Limit 40 Mph Mon 08-Nov-21 Channel: Southbound

Time	Total	85th	Mean	Std.	Bin 1	Bin 2	Bin 3	Bin 4	Bin 5	Bin 6	Bin 7	Bin 8	Bin 9	Bin 10	Bin 11	Bin 12	Bin 13
Begin	Vol.	%ile	Ave.	Dev.	<11Mph	11-<16	16-<21	21-<26	26-<31	31-<36	36-<41	41-<46	46-<51	51-<56	56-<61	61-<66	=>66
00:00	61	55.7	48	7.1	0	0	0	0	0	1	5	25	10	11	7	1	1
01:00	21	58.9	50.2	8.8	0	0	0	0	0	0	2	6	6	1	4	0	2
02:00	12	58.1	48.5	8.1	0	0	0	0	0	0	2	4	2	0	4	0	0
03:00	13	53.8	48.5	11.8	0	0	1	0	0	0	0	5	0	5	1	0	1
04:00	25	55.4	46.7	9.3	0	0	0	0	0	2	6	6	3	4	2	1	1
05:00	79	53.3	46.9	7.4	0	0	0	0	0	0	16	26	20	10	2	2	3
06:00	193	51.2	45.7	6.7	0	0	0	0	1	8	24	86	44	18	6	2	4
07:00	786	46.3	42.4	4.3	0	0	0	0	1	24	266	370	104	21	0	0	0
08:00	1096	45.6	40.9	5.7	1	7	3	7	11	122	343	477	108	15	2	0	0
09:00	896	46	42.1	4.8	0	0	0	0	3	57	298	406	105	21	5	0	1
10:00	1018	45.4	40.8	5.1	0	1	1	0	9	138	365	398	84	18	4	0	0
11:00	1102	45.4	41	4.5	0	0	0	0	4	91	487	403	103	12	2	0	0
12:00	1131	45.1	40.4	4.8	0	0	0	1	4	157	495	375	74	23	0	2	0
13:00	1158	45.5	41.3	4.8	0	0	1	2	16	84	434	494	104	21	0	2	0
14:00	1393	44.7	39.8	5	0	0	0	0	23	237	621	409	82	14	5	0	2
15:00	1628	42.4	37.2	5.1	0	0	0	14	130	497	668	265	48	6	0	0	0
16:00	1763	38.9	33.3	5.4	0	0	25	150	306	760	436	81	5	0	0	0	0
17:00	1769	34.7	29.7	4.9	4	9	28	273	799	532	106	14	4	0	0	0	0
18:00	1271	43.6	37.3	6.1	0	0	0	44	104	368	425	271	39	15	4	1	0
19:00	680	46.3	42.7	4.4	0	0	0	0	1	17	205	349	90	9	8	1	0
20:00	475	49.7	44.2	5.7	0	0	0	0	0	21	98	216	92	38	4	3	3
21:00	329	50.2	45.4	5.6	0	0	0	0	0	7	42	157	87	23	8	2	3
22:00	275	49.9	44.6	5.8	0	0	0	0	1	10	46	131	58	18	7	3	1
23:00	140	54.8	46.8	8.1	0	0	0	0	0	7	23	46	28	19	10	1	6

12H,7-19	15011	44.5	38	6.5	5	17	58	491	1410	3067	4944	3963	860	166	22	5	3
16H,6-22	16688	44.9	38.6	6.6	5	17	58	491	1412	3120	5313	4771	1173	254	48	13	13
18H,6-24	17103	45.1	38.8	6.7	5	17	58	491	1413	3137	5382	4948	1259	291	65	17	20
24H,0-24	17314	45.2	38.9	6.8	5	17	59	491	1413	3140	5413	5020	1300	322	85	21	28

Am Peak	11:00	01:00	01:00	03:00	08:00	08:00	08:00	08:00	08:00	10:00	11:00	08:00	08:00	09:00	00:00	06:00	06:00
Peak	1102	58.9	50.2	11.8	1	7	3	7	11	138	487	477	108	21	7	2	4
Pm Peak	17:00	23:00	23:00	23:00	17:00	17:00	17:00	17:00	17:00	16:00	15:00	13:00	13:00	20:00	23:00	22:00	23:00
Peak	1769	54.8	46.8	8.1	4	9	28	273	799	760	668	494	104	38	10	3	6

Created at 15:02:55 on 10 Nov 2021

Site No: 00008864 Site Reference: 00008864
 Newgate Ln East
 Speed Report-Limit 40 Mph Tue 09-Nov-21 Channel: Southbound

Time	Total	85th	Mean	Std.	Bin 1	Bin 2	Bin 3	Bin 4	Bin 5	Bin 6	Bin 7	Bin 8	Bin 9	Bin 10	Bin 11	Bin 12	Bin 13
Begin	Vol.	%ile	Ave.	Dev.	<11Mph	11-<16	16-<21	21-<26	26-<31	31-<36	36-<41	41-<46	46-<51	51-<56	56-<61	61-<66	=>66
00:00	75	53.4	46.5	7.4	0	0	0	0	0	1	11	36	11	9	1	4	2
01:00	32	55.5	47.3	9.1	0	1	0	0	0	0	3	9	12	2	3	2	0
02:00	18	50	45.2	5.3	0	0	0	0	0	1	2	7	6	2	0	0	0
03:00	23	49.8	44.8	7.4	0	0	1	0	0	0	2	10	8	1	1	0	0
04:00	20	54.1	47.3	7.2	0	0	0	0	0	2	1	5	6	4	2	0	0
05:00	82	53	45.7	6.9	0	0	0	0	0	1	18	34	11	13	3	0	2
06:00	195	50.8	44.9	5.7	0	0	0	0	0	4	31	87	42	24	4	0	0
07:00	735	46.8	41.8	5.4	0	0	0	0	12	75	220	301	103	20	2	1	1
08:00	1063	45.1	40.5	4.7	0	0	0	2	10	140	433	384	83	10	0	1	0
09:00	979	45.5	41.4	4.5	0	0	0	0	0	64	411	400	83	16	4	1	0
10:00	925	45.4	41.3	4.5	0	0	0	0	6	68	374	382	81	12	1	1	0
11:00	1069	45.7	41.5	4.7	0	0	0	0	3	88	398	450	106	19	5	0	0
12:00	1147	45.4	40.8	4.9	0	0	0	1	8	120	522	370	99	18	9	0	0
13:00	1130	45.2	41	4.6	0	0	0	2	90	527	404	84	16	5	1	1	1
14:00	1308	43.4	34.3	10.1	34	64	88	88	77	215	420	263	43	13	2	0	1
15:00	1578	39.9	31.9	8	9	46	98	221	264	381	408	132	18	1	0	0	0
16:00	1743	39.5	35.1	4.2	0	0	1	20	168	901	565	77	7	4	0	0	0
17:00	1749	35.5	30.4	5.3	0	0	24	321	608	586	170	35	5	0	0	0	0
18:00	1339	42.3	35.6	6.4	0	0	0	75	257	358	396	201	41	8	3	0	0
19:00	726	46	42.7	4.6	0	0	0	0	0	23	224	370	78	25	4	2	0
20:00	566	48.3	43.3	5.4	0	0	0	0	3	24	146	265	91	22	12	2	1
21:00	438	49.8	44.7	5.5	0	1	0	0	0	4	86	204	101	32	5	2	3
22:00	323	49.9	45.3	5.4	0	0	0	0	0	3	45	159	85	19	7	1	4
23:00	154	51.9	46.8	6.4	0	0	0	0	0	0	22	55	50	18	3	2	4

12H,7-19	14765	44.1	37.1	7.3	43	110	211	728	1415	3086	4844	3399	753	137	31	5	3
16H,6-22	16690	44.7	37.8	7.4	43	111	211	728	1422	3140	5331	4325	1065	240	56	11	7
18H,6-24	17167	44.9	38	7.4	43	111	211	728	1422	3143	5398	4539	1200	277	66	14	15
24H,0-24	17417	45	38.1	7.5	43	112	212	728	1422	3148	5435	4640	1254	308	76	20	19

Am	11:00	01:00	01:00	01:00	-	-	-	-	-	-	-	-	-	-	-	-	-
Peak	1069	55.5	47.3	9.1	-	1	1	2	12	140	433	450	106	24	5	4	2
Pm	17:00	23:00	23:00	14:00	14:00	14:00	15:00	17:00	17:00	16:00	16:00	13:00	21:00	21:00	20:00	23:00	23:00
Peak	1749	51.9	46.8	10.1	34	64	98	321	608	901	565	404	101	32	12	2	4

Created at 15:02:55 on 10 Nov 2021

Site No: 00008864 Site Reference: 00008864
 Newgate Ln East
 Speed Report-Limit 40 Mph Wed 03-Nov-21 Channel:

Time	Total	85th	Mean	Std.	Bin 1	Bin 2	Bin 3	Bin 4	Bin 5	Bin 6	Bin 7	Bin 8	Bin 9	Bin 10	Bin 11	Bin 12	Bin 13
Begin	Vol.	%ile	Ave.	Dev.	<11Mph	11-<16	16-<21	21-<26	26-<31	31-<36	36-<41	41-<46	46-<51	51-<56	56-<61	61-<66	=>66
00:00	0	-	-	-	0	0	0	0	0	0	0	0	0	0	0	0	0
01:00	0	-	-	-	0	0	0	0	0	0	0	0	0	0	0	0	0
02:00	0	-	-	-	0	0	0	0	0	0	0	0	0	0	0	0	0
03:00	0	-	-	-	0	0	0	0	0	0	0	0	0	0	0	0	0
04:00	0	-	-	-	0	0	0	0	0	0	0	0	0	0	0	0	0
05:00	0	-	-	-	0	0	0	0	0	0	0	0	0	0	0	0	0
06:00	0	-	-	-	0	0	0	0	0	0	0	0	0	0	0	0	0
07:00	0	-	-	-	0	0	0	0	0	0	0	0	0	0	0	0	0
08:00	0	-	-	-	0	0	0	0	0	0	0	0	0	0	0	0	0
09:00	0	-	-	-	0	0	0	0	0	0	0	0	0	0	0	0	0
10:00	0	-	-	-	0	0	0	0	0	0	0	0	0	0	0	0	0
11:00	0	-	-	-	0	0	0	0	0	0	0	0	0	0	0	0	0
12:00	0	-	-	-	0	0	0	0	0	0	0	0	0	0	0	0	0
13:00	0	-	-	-	0	0	0	0	0	0	0	0	0	0	0	0	0
14:00	0	-	-	-	0	0	0	0	0	0	0	0	0	0	0	0	0
15:00	0	-	-	-	0	0	0	0	0	0	0	0	0	0	0	0	0
16:00	0	-	-	-	0	0	0	0	0	0	0	0	0	0	0	0	0
17:00	0	-	-	-	0	0	0	0	0	0	0	0	0	0	0	0	0
18:00	0	-	-	-	0	0	0	0	0	0	0	0	0	0	0	0	0
19:00	0	-	-	-	0	0	0	0	0	0	0	0	0	0	0	0	0
20:00	0	-	-	-	0	0	0	0	0	0	0	0	0	0	0	0	0
21:00	0	-	-	-	0	0	0	0	0	0	0	0	0	0	0	0	0
22:00	0	-	-	-	0	0	0	0	0	0	0	0	0	0	0	0	0
23:00	0	-	-	-	0	0	0	0	0	0	0	0	0	0	0	0	0

12H,7-19	0	-	-	-	0	0	0	0	0	0	0	0	0	0	0	0	0
16H,6-22	0	-	-	-	0	0	0	0	0	0	0	0	0	0	0	0	0
18H,6-24	0	-	-	-	0	0	0	0	0	0	0	0	0	0	0	0	0
24H,0-24	0	-	-	-	0	0	0	0	0	0	0	0	0	0	0	0	0

Am	-	-	-	-	-	-	-	-	-	-	-	-	-	-	-	-	-
Peak	-	-	-	-	-	-	-	-	-	-	-	-	-	-	-	-	-
Pm	-	-	-	-	-	-	-	-	-	-	-	-	-	-	-	-	-
Peak	-	-	-	-	-	-	-	-	-	-	-	-	-	-	-	-	-

Created at 15:02:55 on 10 Nov 2021

Site No: 00008864
 Newgate Ln East
 Speed Report-Limit 40 Mph

Site Reference: 00008864

Thu 04-Nov-21

Channel:

Time	Total	85th	Mean	Std.	Bin 1	Bin 2	Bin 3	Bin 4	Bin 5	Bin 6	Bin 7	Bin 8	Bin 9	Bin 10	Bin 11	Bin 12	Bin 13
Begin	Vol.	%ile	Ave.	Dev.	<11Mph	11-<16	16-<21	21-<26	26-<31	31-<36	36-<41	41-<46	46-<51	51-<56	56-<61	61-<66	>=66
00:00	0	-	-	-	0	0	0	0	0	0	0	0	0	0	0	0	0
01:00	0	-	-	-	0	0	0	0	0	0	0	0	0	0	0	0	0
02:00	0	-	-	-	0	0	0	0	0	0	0	0	0	0	0	0	0
03:00	0	-	-	-	0	0	0	0	0	0	0	0	0	0	0	0	0
04:00	0	-	-	-	0	0	0	0	0	0	0	0	0	0	0	0	0
05:00	0	-	-	-	0	0	0	0	0	0	0	0	0	0	0	0	0
06:00	0	-	-	-	0	0	0	0	0	0	0	0	0	0	0	0	0
07:00	0	-	-	-	0	0	0	0	0	0	0	0	0	0	0	0	0
08:00	0	-	-	-	0	0	0	0	0	0	0	0	0	0	0	0	0
09:00	0	-	-	-	0	0	0	0	0	0	0	0	0	0	0	0	0
10:00	0	-	-	-	0	0	0	0	0	0	0	0	0	0	0	0	0
11:00	0	-	-	-	0	0	0	0	0	0	0	0	0	0	0	0	0
12:00	0	-	-	-	0	0	0	0	0	0	0	0	0	0	0	0	0
13:00	0	-	-	-	0	0	0	0	0	0	0	0	0	0	0	0	0
14:00	0	-	-	-	0	0	0	0	0	0	0	0	0	0	0	0	0
15:00	0	-	-	-	0	0	0	0	0	0	0	0	0	0	0	0	0
16:00	0	-	-	-	0	0	0	0	0	0	0	0	0	0	0	0	0
17:00	0	-	-	-	0	0	0	0	0	0	0	0	0	0	0	0	0
18:00	0	-	-	-	0	0	0	0	0	0	0	0	0	0	0	0	0
19:00	0	-	-	-	0	0	0	0	0	0	0	0	0	0	0	0	0
20:00	0	-	-	-	0	0	0	0	0	0	0	0	0	0	0	0	0
21:00	0	-	-	-	0	0	0	0	0	0	0	0	0	0	0	0	0
22:00	0	-	-	-	0	0	0	0	0	0	0	0	0	0	0	0	0
23:00	0	-	-	-	0	0	0	0	0	0	0	0	0	0	0	0	0
12H,7-19	0	-	-	-	0	0	0	0	0	0	0	0	0	0	0	0	0
16H,6-22	0	-	-	-	0	0	0	0	0	0	0	0	0	0	0	0	0
18H,6-24	0	-	-	-	0	0	0	0	0	0	0	0	0	0	0	0	0
24H,0-24	0	-	-	-	0	0	0	0	0	0	0	0	0	0	0	0	0
Am	-	-	-	-	-	-	-	-	-	-	-	-	-	-	-	-	-
Peak	-	-	-	-	-	-	-	-	-	-	-	-	-	-	-	-	-
Pm	-	-	-	-	-	-	-	-	-	-	-	-	-	-	-	-	-
Peak	-	-	-	-	-	-	-	-	-	-	-	-	-	-	-	-	-

Created at 15:02:55 on 10 Nov 2021

Site No: 00008864
 Newgate Ln East
 Speed Report-Limit 40 Mph

Site Reference: 00008864

Fri 05-Nov-21

Channel:

Time	Total	85th	Mean	Std.	Bin 1	Bin 2	Bin 3	Bin 4	Bin 5	Bin 6	Bin 7	Bin 8	Bin 9	Bin 10	Bin 11	Bin 12	Bin 13
Begin	Vol.	%ile	Ave.	Dev.	<11Mph	11-<16	16-<21	21-<26	26-<31	31-<36	36-<41	41-<46	46-<51	51-<56	56-<61	61-<66	>=66
00:00	0	-	-	-	0	0	0	0	0	0	0	0	0	0	0	0	0
01:00	0	-	-	-	0	0	0	0	0	0	0	0	0	0	0	0	0
02:00	0	-	-	-	0	0	0	0	0	0	0	0	0	0	0	0	0
03:00	0	-	-	-	0	0	0	0	0	0	0	0	0	0	0	0	0
04:00	0	-	-	-	0	0	0	0	0	0	0	0	0	0	0	0	0
05:00	0	-	-	-	0	0	0	0	0	0	0	0	0	0	0	0	0
06:00	0	-	-	-	0	0	0	0	0	0	0	0	0	0	0	0	0
07:00	0	-	-	-	0	0	0	0	0	0	0	0	0	0	0	0	0
08:00	0	-	-	-	0	0	0	0	0	0	0	0	0	0	0	0	0
09:00	0	-	-	-	0	0	0	0	0	0	0	0	0	0	0	0	0
10:00	0	-	-	-	0	0	0	0	0	0	0	0	0	0	0	0	0
11:00	0	-	-	-	0	0	0	0	0	0	0	0	0	0	0	0	0
12:00	0	-	-	-	0	0	0	0	0	0	0	0	0	0	0	0	0
13:00	0	-	-	-	0	0	0	0	0	0	0	0	0	0	0	0	0
14:00	0	-	-	-	0	0	0	0	0	0	0	0	0	0	0	0	0
15:00	0	-	-	-	0	0	0	0	0	0	0	0	0	0	0	0	0
16:00	0	-	-	-	0	0	0	0	0	0	0	0	0	0	0	0	0
17:00	0	-	-	-	0	0	0	0	0	0	0	0	0	0	0	0	0
18:00	0	-	-	-	0	0	0	0	0	0	0	0	0	0	0	0	0
19:00	0	-	-	-	0	0	0	0	0	0	0	0	0	0	0	0	0
20:00	0	-	-	-	0	0	0	0	0	0	0	0	0	0	0	0	0
21:00	0	-	-	-	0	0	0	0	0	0	0	0	0	0	0	0	0
22:00	0	-	-	-	0	0	0	0	0	0	0	0	0	0	0	0	0
23:00	0	-	-	-	0	0	0	0	0	0	0	0	0	0	0	0	0
12H,7-19	0	-	-	-	0	0	0	0	0	0	0	0	0	0	0	0	0
16H,6-22	0	-	-	-	0	0	0	0	0	0	0	0	0	0	0	0	0
18H,6-24	0	-	-	-	0	0	0	0	0	0	0	0	0	0	0	0	0
24H,0-24	0	-	-	-	0	0	0	0	0	0	0	0	0	0	0	0	0
Am	-	-	-	-	-	-	-	-	-	-	-	-	-	-	-	-	-
Peak	-	-	-	-	-	-	-	-	-	-	-	-	-	-	-	-	-
Pm	-	-	-	-	-	-	-	-	-	-	-	-	-	-	-	-	-
Peak	-	-	-	-	-	-	-	-	-	-	-	-	-	-	-	-	-

Created at 15:02:55 on 10 Nov 2021

Site No: 00008864
 Newgate Ln East
 Speed Report-Limit 40 Mph

Site Reference: 00008864

Sat 06-Nov-21

Channel:

Time	Total	85th	Mean	Std.	Bin 1	Bin 2	Bin 3	Bin 4	Bin 5	Bin 6	Bin 7	Bin 8	Bin 9	Bin 10	Bin 11	Bin 12	Bin 13
Begin	Vol.	%ile	Ave.	Dev.	<11Mph	11-<16	16-<21	21-<26	26-<31	31-<36	36-<41	41-<46	46-<51	51-<56	56-<61	61-<66	>=66
00:00	0	-	-	-	0	0	0	0	0	0	0	0	0	0	0	0	0
01:00	0	-	-	-	0	0	0	0	0	0	0	0	0	0	0	0	0
02:00	0	-	-	-	0	0	0	0	0	0	0	0	0	0	0	0	0
03:00	0	-	-	-	0	0	0	0	0	0	0	0	0	0	0	0	0
04:00	0	-	-	-	0	0	0	0	0	0	0	0	0	0	0	0	0
05:00	0	-	-	-	0	0	0	0	0	0	0	0	0	0	0	0	0
06:00	0	-	-	-	0	0	0	0	0	0	0	0	0	0	0	0	0
07:00	0	-	-	-	0	0	0	0	0	0	0	0	0	0	0	0	0
08:00	0	-	-	-	0	0	0	0	0	0	0	0	0	0	0	0	0
09:00	0	-	-	-	0	0	0	0	0	0	0	0	0	0	0	0	0
10:00	0	-	-	-	0	0	0	0	0	0	0	0	0	0	0	0	0
11:00	0	-	-	-	0	0	0	0	0	0	0	0	0	0	0	0	0
12:00	0	-	-	-	0	0	0	0	0	0	0	0	0	0	0	0	0
13:00	0	-	-	-	0	0	0	0	0	0	0	0	0	0	0	0	0
14:00	0	-	-	-	0	0	0	0	0	0	0	0	0	0	0	0	0
15:00	0	-	-	-	0	0	0	0	0	0	0	0	0	0	0	0	0
16:00	0	-	-	-	0	0	0	0	0	0	0	0	0	0	0	0	0
17:00	0	-	-	-	0	0	0	0	0	0	0	0	0	0	0	0	0
18:00	0	-	-	-	0	0	0	0	0	0	0	0	0	0	0	0	0
19:00	0	-	-	-	0	0	0	0	0	0	0	0	0	0	0	0	0
20:00	0	-	-	-	0	0	0	0	0	0	0	0	0	0	0	0	0
21:00	0	-	-	-	0	0	0	0	0	0	0	0	0	0	0	0	0
22:00	0	-	-	-	0	0	0	0	0	0	0	0	0	0	0	0	0
23:00	0	-	-	-	0	0	0	0	0	0	0	0	0	0	0	0	0

12H,7-19	0	-	-	-	0	0	0	0	0	0	0	0	0	0	0	0	0
16H,6-22	0	-	-	-	0	0	0	0	0	0	0	0	0	0	0	0	0
18H,6-24	0	-	-	-	0	0	0	0	0	0	0	0	0	0	0	0	0
24H,0-24	0	-	-	-	0	0	0	0	0	0	0	0	0	0	0	0	0

Am	-	-	-	-	-	-	-	-	-	-	-	-	-	-	-	-	-
Peak	-	-	-	-	-	-	-	-	-	-	-	-	-	-	-	-	-
Pm	-	-	-	-	-	-	-	-	-	-	-	-	-	-	-	-	-
Peak	-	-	-	-	-	-	-	-	-	-	-	-	-	-	-	-	-

Created at 15:02:55 on 10 Nov 2021

Site No: 00008864
 Newgate Ln East
 Speed Report-Limit 40 Mph

Site Reference: 00008864

Sun 07-Nov-21

Channel:

Time	Total	85th	Mean	Std.	Bin 1	Bin 2	Bin 3	Bin 4	Bin 5	Bin 6	Bin 7	Bin 8	Bin 9	Bin 10	Bin 11	Bin 12	Bin 13
Begin	Vol.	%ile	Ave.	Dev.	<11Mph	11-<16	16-<21	21-<26	26-<31	31-<36	36-<41	41-<46	46-<51	51-<56	56-<61	61-<66	>=66
00:00	0	-	-	-	0	0	0	0	0	0	0	0	0	0	0	0	0
01:00	0	-	-	-	0	0	0	0	0	0	0	0	0	0	0	0	0
02:00	0	-	-	-	0	0	0	0	0	0	0	0	0	0	0	0	0
03:00	0	-	-	-	0	0	0	0	0	0	0	0	0	0	0	0	0
04:00	0	-	-	-	0	0	0	0	0	0	0	0	0	0	0	0	0
05:00	0	-	-	-	0	0	0	0	0	0	0	0	0	0	0	0	0
06:00	0	-	-	-	0	0	0	0	0	0	0	0	0	0	0	0	0
07:00	0	-	-	-	0	0	0	0	0	0	0	0	0	0	0	0	0
08:00	0	-	-	-	0	0	0	0	0	0	0	0	0	0	0	0	0
09:00	0	-	-	-	0	0	0	0	0	0	0	0	0	0	0	0	0
10:00	0	-	-	-	0	0	0	0	0	0	0	0	0	0	0	0	0
11:00	0	-	-	-	0	0	0	0	0	0	0	0	0	0	0	0	0
12:00	0	-	-	-	0	0	0	0	0	0	0	0	0	0	0	0	0
13:00	0	-	-	-	0	0	0	0	0	0	0	0	0	0	0	0	0
14:00	0	-	-	-	0	0	0	0	0	0	0	0	0	0	0	0	0
15:00	0	-	-	-	0	0	0	0	0	0	0	0	0	0	0	0	0
16:00	0	-	-	-	0	0	0	0	0	0	0	0	0	0	0	0	0
17:00	0	-	-	-	0	0	0	0	0	0	0	0	0	0	0	0	0
18:00	0	-	-	-	0	0	0	0	0	0	0	0	0	0	0	0	0
19:00	0	-	-	-	0	0	0	0	0	0	0	0	0	0	0	0	0
20:00	0	-	-	-	0	0	0	0	0	0	0	0	0	0	0	0	0
21:00	0	-	-	-	0	0	0	0	0	0	0	0	0	0	0	0	0
22:00	0	-	-	-	0	0	0	0	0	0	0	0	0	0	0	0	0
23:00	0	-	-	-	0	0	0	0	0	0	0	0	0	0	0	0	0

12H,7-19	0	-	-	-	0	0	0	0	0	0	0	0	0	0	0	0	0
16H,6-22	0	-	-	-	0	0	0	0	0	0	0	0	0	0	0	0	0
18H,6-24	0	-	-	-	0	0	0	0	0	0	0	0	0	0	0	0	0
24H,0-24	0	-	-	-	0	0	0	0	0	0	0	0	0	0	0	0	0

Am	-	-	-	-	-	-	-	-	-	-	-	-	-	-	-	-	-
Peak	-	-	-	-	-	-	-	-	-	-	-	-	-	-	-	-	-
Pm	-	-	-	-	-	-	-	-	-	-	-	-	-	-	-	-	-
Peak	-	-	-	-	-	-	-	-	-	-	-	-	-	-	-	-	-

Created at 15:02:56 on 10 Nov 2021

Site No: 00008864 Site Reference: 00008864
 Newgate Ln East
 Speed Report-Limit 40 Mph Mon 08-Nov-21 Channel:

Time	Total	85th	Mean	Std.	Bin 1	Bin 2	Bin 3	Bin 4	Bin 5	Bin 6	Bin 7	Bin 8	Bin 9	Bin 10	Bin 11	Bin 12	Bin 13
Begin	Vol.	%ile	Ave.	Dev.	<11Mph	11-<16	16-<21	21-<26	26-<31	31-<36	36-<41	41-<46	46-<51	51-<56	56-<61	61-<66	>=66
00:00	0	-	-	-	0	0	0	0	0	0	0	0	0	0	0	0	0
01:00	0	-	-	-	0	0	0	0	0	0	0	0	0	0	0	0	0
02:00	0	-	-	-	0	0	0	0	0	0	0	0	0	0	0	0	0
03:00	0	-	-	-	0	0	0	0	0	0	0	0	0	0	0	0	0
04:00	0	-	-	-	0	0	0	0	0	0	0	0	0	0	0	0	0
05:00	0	-	-	-	0	0	0	0	0	0	0	0	0	0	0	0	0
06:00	0	-	-	-	0	0	0	0	0	0	0	0	0	0	0	0	0
07:00	0	-	-	-	0	0	0	0	0	0	0	0	0	0	0	0	0
08:00	0	-	-	-	0	0	0	0	0	0	0	0	0	0	0	0	0
09:00	0	-	-	-	0	0	0	0	0	0	0	0	0	0	0	0	0
10:00	0	-	-	-	0	0	0	0	0	0	0	0	0	0	0	0	0
11:00	0	-	-	-	0	0	0	0	0	0	0	0	0	0	0	0	0
12:00	0	-	-	-	0	0	0	0	0	0	0	0	0	0	0	0	0
13:00	0	-	-	-	0	0	0	0	0	0	0	0	0	0	0	0	0
14:00	0	-	-	-	0	0	0	0	0	0	0	0	0	0	0	0	0
15:00	0	-	-	-	0	0	0	0	0	0	0	0	0	0	0	0	0
16:00	0	-	-	-	0	0	0	0	0	0	0	0	0	0	0	0	0
17:00	0	-	-	-	0	0	0	0	0	0	0	0	0	0	0	0	0
18:00	0	-	-	-	0	0	0	0	0	0	0	0	0	0	0	0	0
19:00	0	-	-	-	0	0	0	0	0	0	0	0	0	0	0	0	0
20:00	0	-	-	-	0	0	0	0	0	0	0	0	0	0	0	0	0
21:00	0	-	-	-	0	0	0	0	0	0	0	0	0	0	0	0	0
22:00	0	-	-	-	0	0	0	0	0	0	0	0	0	0	0	0	0
23:00	0	-	-	-	0	0	0	0	0	0	0	0	0	0	0	0	0
12H,7-19	0	-	-	-	0	0	0	0	0	0	0	0	0	0	0	0	0
16H,6-22	0	-	-	-	0	0	0	0	0	0	0	0	0	0	0	0	0
18H,6-24	0	-	-	-	0	0	0	0	0	0	0	0	0	0	0	0	0
24H,0-24	0	-	-	-	0	0	0	0	0	0	0	0	0	0	0	0	0
Am	-	-	-	-	-	-	-	-	-	-	-	-	-	-	-	-	-
Peak	-	-	-	-	-	-	-	-	-	-	-	-	-	-	-	-	-
Pm	-	-	-	-	-	-	-	-	-	-	-	-	-	-	-	-	-
Peak	-	-	-	-	-	-	-	-	-	-	-	-	-	-	-	-	-

Created at 15:02:56 on 10 Nov 2021

Site No: 00008864 Site Reference: 00008864
 Newgate Ln East
 Speed Report-Limit 40 Mph Tue 09-Nov-21 Channel:

Time	Total	85th	Mean	Std.	Bin 1	Bin 2	Bin 3	Bin 4	Bin 5	Bin 6	Bin 7	Bin 8	Bin 9	Bin 10	Bin 11	Bin 12	Bin 13
Begin	Vol.	%ile	Ave.	Dev.	<11Mph	11-<16	16-<21	21-<26	26-<31	31-<36	36-<41	41-<46	46-<51	51-<56	56-<61	61-<66	>=66
00:00	0	-	-	-	0	0	0	0	0	0	0	0	0	0	0	0	0
01:00	0	-	-	-	0	0	0	0	0	0	0	0	0	0	0	0	0
02:00	0	-	-	-	0	0	0	0	0	0	0	0	0	0	0	0	0
03:00	0	-	-	-	0	0	0	0	0	0	0	0	0	0	0	0	0
04:00	0	-	-	-	0	0	0	0	0	0	0	0	0	0	0	0	0
05:00	0	-	-	-	0	0	0	0	0	0	0	0	0	0	0	0	0
06:00	0	-	-	-	0	0	0	0	0	0	0	0	0	0	0	0	0
07:00	0	-	-	-	0	0	0	0	0	0	0	0	0	0	0	0	0
08:00	0	-	-	-	0	0	0	0	0	0	0	0	0	0	0	0	0
09:00	0	-	-	-	0	0	0	0	0	0	0	0	0	0	0	0	0
10:00	0	-	-	-	0	0	0	0	0	0	0	0	0	0	0	0	0
11:00	0	-	-	-	0	0	0	0	0	0	0	0	0	0	0	0	0
12:00	0	-	-	-	0	0	0	0	0	0	0	0	0	0	0	0	0
13:00	0	-	-	-	0	0	0	0	0	0	0	0	0	0	0	0	0
14:00	0	-	-	-	0	0	0	0	0	0	0	0	0	0	0	0	0
15:00	0	-	-	-	0	0	0	0	0	0	0	0	0	0	0	0	0
16:00	0	-	-	-	0	0	0	0	0	0	0	0	0	0	0	0	0
17:00	0	-	-	-	0	0	0	0	0	0	0	0	0	0	0	0	0
18:00	0	-	-	-	0	0	0	0	0	0	0	0	0	0	0	0	0
19:00	0	-	-	-	0	0	0	0	0	0	0	0	0	0	0	0	0
20:00	0	-	-	-	0	0	0	0	0	0	0	0	0	0	0	0	0
21:00	0	-	-	-	0	0	0	0	0	0	0	0	0	0	0	0	0
22:00	0	-	-	-	0	0	0	0	0	0	0	0	0	0	0	0	0
23:00	0	-	-	-	0	0	0	0	0	0	0	0	0	0	0	0	0
12H,7-19	0	-	-	-	0	0	0	0	0	0	0	0	0	0	0	0	0
16H,6-22	0	-	-	-	0	0	0	0	0	0	0	0	0	0	0	0	0
18H,6-24	0	-	-	-	0	0	0	0	0	0	0	0	0	0	0	0	0
24H,0-24	0	-	-	-	0	0	0	0	0	0	0	0	0	0	0	0	0
Am	-	-	-	-	-	-	-	-	-	-	-	-	-	-	-	-	-
Peak	-	-	-	-	-	-	-	-	-	-	-	-	-	-	-	-	-
Pm	-	-	-	-	-	-	-	-	-	-	-	-	-	-	-	-	-
Peak	-	-	-	-	-	-	-	-	-	-	-	-	-	-	-	-	-

Created at 15:02:56 on 10 Nov 2021

HantsHeadlines - Home | Connect to Public Services | Hantsnet | Drakewell C2-Cloud Traffic Data | Multi-node map

https://drakewell02.drakewell.com/multinodemap.aspx?node=hants_atc

8863

B3385 - NEWGATE LANE

Places provided by Nominatim.

Woodcot

Bridgeman

Site ID: 060057030003
Site: 57030003 Newgate Lane Eastem Section
Node: HANTS_RT0

Site Dashboard | COVID-19 Dashboard | Tabular calendar

Zoom to site | Street view

14°C Mostly cloudy 15:32 10/11/2021

Class Report HANTS_RTD 000057030003 2021-11-03 to 2021-11-09

Site Name 57030003
 Site ID 000057030003
 Grid 45733310180
 Description Newgate Lane Eastern Section

Setup 57030003_Pvr
 Lanes Each Lane
 Show Average
 Time Period 1 hour
 Averaged over All days
 Exclude data: None

All directions													
	Average Flow	Mcl	Car	Car+T	HVan	LGV	Rigid	R+T	Artic	Mbus	Coach	Invalid Reading	%HGV
00:00:00	124	2	116	0	5	0	0	0	0	0	0	0	0.2
01:00:00	65	1	62	0	3	0	0	0	0	0	0	0	0
02:00:00	52	0	49	0	2	0	0	0	0	0	0	0	0.8
03:00:00	49	0	44	0	5	0	0	0	0	0	0	0	0.9
04:00:00	99	1	87	0	9	0	0	0	0	0	0	0	0.4
05:00:00	339	5	302	0	27	0	2	0	1	0	1	0	0.9
06:00:00	1019	13	903	2	95	0	3	0	2	1	1	0	0.5
07:00:00	24	1853	24	1631	3	180	0	9	1	1	3	1	0.6
08:00:00	2080	21	1820	6	212	0	11	1	3	4	4	0	0.7
09:00:00	2048	13	1804	6	197	1	12	1	4	8	3	0	0.9
10:00:00	2119	14	1890	3	186	0	15	0	3	5	3	0	0.9
11:00:00	2299	18	2040	5	208	1	15	1	4	5	3	0	0.8
12:00:00	2355	21	2132	3	176	0	10	1	4	5	3	0	0.6
13:00:00	2332	21	2095	4	190	0	11	1	3	4	4	0	0.6
14:00:00	2361	25	2114	5	195	0	10	1	3	4	4	0	0.6
15:00:00	2560	24	2280	5	231	0	8	1	3	4	3	0	0.5
16:00:00	2558	16	2330	3	198	0	5	1	1	2	1	0	0.2
17:00:00	2345	19	2161	2	159	0	1	0	1	1	1	0	0.1
18:00:00	1760	17	1640	1	100	0	1	0	0	1	0	0	0.1
19:00:00	1156	8	1086	0	59	0	0	0	0	0	1	0	0
20:00:00	825	6	782	0	36	0	0	0	0	1	0	0	0.1
21:00:00	594	8	560	0	25	0	0	0	0	0	0	0	0
22:00:00	438	7	411	0	19	0	0	0	0	0	1	0	0.2
23:00:00	235	4	219	0	10	0	0	0	0	0	0	0	0.1
07-19	26077	234	23943	44	2232	3	108	8	29	46	39	0	0.5
06-22	30271	269	27274	47	2447	3	112	9	31	48	32	0	0.5
06-24	30944	280	27905	47	2476	3	112	9	32	48	33	0	0.5
00-24	31673	290	28566	47	2527	3	114	10	34	48	33	0	0.5

am Peak	11:00:00	07:00:00	11:00:00	09:00:00	08:00:00	09:00:00	11:00:00	08:00:00	09:00:00	09:00:00	08:00:00	05:00:00	
Peak Volume	2299	24	2040	6	212	1	15	1	4	8	4	0	
pm Peak	15:00:00	14:00:00	16:00:00	15:00:00	12:00:00	13:00:00	14:00:00	12:00:00	12:00:00	13:00:00	13:00:00	12:00:00	
Peak Volume	2560	25	2330	5	231	0	11	1	4	5	4	0	

Southbound													
	Average Flow	Mcl	Car	Car+T	HVan	LGV	Rigid	R+T	Artic	Mbus	Coach	Invalid Reading	%HGV
00:00:00	86	1	80	0	4	0	0	0	0	0	0	0	0.2
01:00:00	41	1	38	0	2	0	0	0	0	0	0	0	0
02:00:00	29	0	27	0	2	0	0	0	0	0	0	0	0.5
03:00:00	22	0	19	0	2	0	0	0	0	0	0	0	0.2
04:00:00	25	0	21	0	3	0	0	0	0	0	0	0	1.1
05:00:00	67	0	58	0	6	0	1	0	0	0	0	0	2.1
06:00:00	162	1	142	0	16	0	3	0	0	0	0	0	1.9
07:00:00	5	593	5	511	2	66	0	6	1	1	1	0	1.3
08:00:00	881	10	754	3	102	0	4	0	1	3	2	0	0.7
09:00:00	862	7	730	4	108	0	5	0	2	4	1	0	0.9
10:00:00	990	7	863	2	102	0	8	0	2	3	2	0	1
11:00:00	1167	9	1023	3	119	0	6	0	2	3	1	0	0.7
12:00:00	1259	12	1128	2	107	0	4	0	2	2	2	0	0.5
13:00:00	1238	10	1108	2	108	0	4	0	1	1	2	0	0.5
14:00:00	1294	13	1252	2	116	0	5	0	1	2	2	0	0.5
15:00:00	1534	13	1361	2	150	0	2	0	1	3	2	0	0.2
16:00:00	1555	11	1416	2	122	0	2	0	1	1	1	0	0.2
17:00:00	1510	12	1381	0	113	0	0	0	1	1	1	0	0.1
18:00:00	1113	12	1025	1	74	0	0	0	0	1	0	0	0
19:00:00	680	5	635	0	39	0	0	0	0	0	0	0	0
20:00:00	526	4	497	0	23	0	0	0	0	0	0	0	0.1
21:00:00	372	5	351	0	15	0	0	0	0	0	0	0	0
22:00:00	304	4	285	0	14	0	0	0	0	0	1	0	0.2
23:00:00	161	3	150	0	8	0	0	0	0	0	0	0	0.2
07-19	14095	122	12552	24	1289	0	48	4	15	25	16	0	0.5
06-22	15834	137	14278	25	1382	0	51	4	16	26	16	0	0.4
06-24	16300	145	14612	25	1404	0	51	5	16	26	17	0	0.4
00-24	16569	147	14856	25	1423	0	53	5	17	26	17	0	0.4

am Peak	11:00:00	08:00:00	11:00:00	09:00:00	11:00:00	10:00:00	07:00:00	11:00:00	09:00:00	10:00:00	03:00:00	
Peak Volume	1167	10	1023	4	119	8	1	2	4	2	0.1	
pm Peak	16:00:00	14:00:00	16:00:00	15:00:00	16:00:00	14:00:00	13:00:00	12:00:00	15:00:00	13:00:00	23:00:00	
Peak Volume	1555	13	1416	2	150	0	5	1	2	3	2	0

Northbound													
	Average Flow	Mcl	Car	Car+T	HVan	LGV	Rigid	R+T	Artic	Mbus	Coach	Invalid Reading	%HGV
00:00:00	38	0	36	0	1	0	0	0	0	0	0	0	0.4
01:00:00	25	0	24	0	1	0	0	0	0	0	0	0	0
02:00:00	23	0	22	0	0	0	0	0	0	0	0	0	1.2
03:00:00	28	0	25	0	3	0	0	0	0	0	0	0	0
04:00:00	73	1	66	0	6	0	0	0	0	0	0	0	0.2
05:00:00	272	5	244	0	21	0	0	0	1	0	0	0	0.6
06:00:00	857	12	761	1	79	0	1	0	1	1	0	0	0.3
07:00:00	1266	19	1126	1	114	0	3	0	1	1	0	0	0.3
08:00:00	1200	10	1066	2	109	0	6	1	2	1	2	0	0.7
09:00:00	1187	6	1073	2	89	1	7	1	2	4	2	0	0.8
10:00:00	1130	7	1027	2	83	0	7	0	1	1	1	0	0.8
11:00:00	1132	10	1017	2	88	1	9	0	1	2	2	0	0.9
12:00:00	1096	9	1005	1	70	0	6	0	2	2	1	0	0.7
13:00:00	1095	11	987	2	81	0	7	0	1	3	2	0	0.8
14:00:00	967	12	862	3	79	0	5	1	2	2	2	0	0.8
15:00:00	1026	11	919	3	81	0	6	0	2	2	1	0	0.8
16:00:00	1003	6	914	1	77	0	3	0	0	1	0	0	0.3
17:00:00	835	6	781	1	46	0	0	0	0	0	1	0	0.1
18:00:00	646	5	615	0	26	0	0	0	0	0	0	0	0.1
19:00:00	476	3	451	0	21	0	0	0	0	0	1	0	0.1
20:00:00	299	2	285	0	12	0	0	0	0	0	0	0	0.1
21:00:00	222	2	209	0	10	0	0	0	0	0	0	0	0.1
22:00:00	134	3	126	0	5	0	0	0	0	0	0	0	0.2
23:00:00	73	1	70	0	2	0	0	0	0	0	0	0	0
07-19	12583	112	11391	20	943	3	60	5	14	20	15	0	0.6
06-22	14437	131	13097	22	1065	3	61	5	15	22	16	0	0.6
06-24	14644	135	13292	22	1072	3	61	5	16	22	16	0	0.6
00-24	15104	143	13710	22	1104	3	62	5	17	22	16	0	0.6

am Peak	07:00:00	07:00:00	07:00:00	08:00:00	07:00:00	09:00:00	11:00:00	08:00:00	09:00:00	09:00:00	11:00:00	02:00:00
Peak Volume	1266	19	1126	2	114	1	9	1	2	4	2	0.1
pm Peak	12:00:00	14:00:00	12:00:00	14:00:00	15:00:00	12:00:00	13:00:00	14:00:00	12:00:00	13:00:00	14:00:00	22:00:00
Peak Volume	1096	12	1005	3	81	0	7	1	2	3	2	0

Event key: QC failure Atypical (QC) Events Special Holiday Offline
 Weekends and defined holidays

Notes on data: Averages are calculated as the simple average of values across the period.

Holidays & Events: None

Multi-Day Case Report 184877_87D 0000700003 2023-12-03 to 2023-12-03
 Site Name 5700003_Pv
 Site ID 0300300003
 Grid 457131103100
 Description Nuepape Lane Eastern Section
 Setup 5700003_Pv
 Time Period 1 Hour
 Exclude data None

Wednesday, November 8, 2023

Southbound													Northbound													All directions																	
Time	Md	Car	Car+T	WVan	UG V	Rigid	Rt-T	Artic	MBus	Coach	Invalid	Reading	Total Flow	Time	Md	Car	Car+T	WVan	UG V	Rigid	Rt-T	Artic	MBus	Coach	Invalid	Reading	Total Flow	Time	Md	Car	Car+T	WVan	UG V	Rigid	Rt-T	Artic	MBus	Coach	Invalid	Reading	Total Flow		
0	56	0	4	0	0	0	0	0	0	0	0	0	60	0	21	0	0	0	0	0	0	0	0	0	0	0	21	0	27	0	4	0	0	0	0	0	0	0	0	0	0	0	81
0	23	0	1	0	0	0	0	0	0	0	0	0	26	0	14	0	1	0	0	0	0	0	0	0	0	0	15	0	37	0	4	0	0	0	0	0	0	0	0	0	0	41	
0	27	0	2	0	1	0	0	0	0	0	0	0	30	0	19	0	0	0	1	0	0	0	0	0	0	0	20	0	46	0	2	0	2	0	0	0	0	0	0	0	50		
0	14	0	2	0	0	0	0	0	0	0	0	0	18	0	25	0	0	0	0	0	0	0	0	0	0	0	26	0	30	0	0	0	0	0	0	0	0	0	0	0	56		
0	17	0	5	0	0	0	0	0	0	0	0	0	22	0	17	0	6	0	0	0	0	0	0	0	0	0	20	0	30	0	11	0	0	0	0	0	0	0	0	0	102		
1	80	0	10	0	0	0	0	0	0	0	0	0	78	0	101	0	10	0	0	0	0	0	0	0	0	0	101	0	101	0	41	0	1	0	0	0	0	0	0	0	0	142	
1	175	0	17	0	4	0	0	0	0	0	0	0	197	0	162	0	130	0	0	0	0	0	0	0	0	0	162	0	197	0	137	0	4	0	0	0	0	0	0	0	0	0	334
2	683	4	94	0	6	0	0	0	0	1	1	0	793	0	1208	2	142	0	4	0	0	0	0	0	0	0	1207	0	1487	0	236	0	10	0	0	0	0	0	0	0	0	1483	
3	823	3	132	0	5	0	0	0	0	0	0	0	1000	0	1504	0	147	0	2	2	4	2	0	0	0	0	1500	0	1720	0	178	0	12	0	0	0	0	0	0	0	0	1697	
5	954	5	120	0	5	1	1	1	0	0	0	0	1107	0	1854	4	88	1	0	0	1	2	0	0	0	0	1851	0	1971	0	183	0	208	0	14	1	2	5	5	0	0	2078	
7	1078	4	127	0	9	1	0	0	0	0	0	0	1178	0	1866	0	181	0	0	1	2	0	0	0	0	0	1867	0	1984	0	133	0	0	0	0	0	0	0	0	0	0	0	2120
9	1053	1	102	0	4	0	0	0	0	0	0	0	1121	0	1843	2	101	0	0	0	1	1	0	0	0	0	1838	0	1946	0	203	0	13	0	4	5	4	0	0	0	2139		
14	1288	4	127	0	9	1	0	0	0	0	0	0	1400	0	1678	0	181	0	0	0	1	0	0	0	0	0	1679	0	1864	0	141	0	14	1	4	6	0	0	0	0	2166		
13	1438	2	182	0	4	2	2	6	2	0	0	0	1569	0	1917	5	117	0	9	0	4	2	1	0	0	0	1919	0	2173	0	299	0	13	2	6	8	3	0	0	0	2228		
21	1428	4	158	0	1	0	1	0	0	0	0	0	1577	0	2083	0	20	0	0	0	0	0	0	0	0	0	2089	0	2261	0	241	0	6	1	1	3	0	0	0	0	2288		
14	1591	0	139	0	1	0	1	1	0	0	0	0	1747	0	4	878	1	50	0	0	0	0	0	0	0	0	1747	0	1847	0	189	0	3	0	1	1	1	0	0	0	2281		
15	1523	0	130	0	0	0	0	0	0	0	0	0	1446	0	3	685	0	29	0	0	0	0	0	0	0	0	1446	0	1847	0	181	0	0	0	0	0	0	0	0	0	2300		
5	695	0	46	0	0	0	0	0	0	0	0	0	740	0	1	468	0	29	0	0	0	0	0	0	0	0	740	0	1193	0	75	0	0	0	0	0	0	0	0	0	1377		
3	542	0	25	0	0	0	0	0	0	0	0	0	570	0	1	288	0	35	0	0	0	0	0	0	0	0	570	0	830	0	40	0	0	0	0	0	0	0	0	0	874		
5	411	0	19	0	0	0	0	0	0	0	0	0	400	0	3	237	0	30	0	0	0	0	0	0	0	0	400	0	648	0	29	0	0	0	0	0	0	0	0	0	680		
4	311	0	17	0	0	0	0	1	0	1	0	0	334	0	1	123	0	2	1	0	0	0	0	0	0	0	334	0	548	0	19	1	0	0	1	0	1	0	0	0	463		
2	117	0	8	0	0	0	0	0	0	0	0	0	118	0	2	62	0	4	0	0	0	0	0	0	0	0	118	0	179	0	12	0	0	0	0	0	0	0	0	0	156		
129	13382	29	3503	0	53	4	20	35	19	0	0	0	15174	0	118	11770	19	1333	2	64	5	17	31	0	0	0	15178	0	207	25154	48	2636	2	117	9	37	66	36	0	0	0	28372	
140	15205	29	3610	0	57	4	20	35	19	0	0	0	17122	0	159	13817	20	1597	2	67	5	19	32	17	0	0	17122	0	302	29022	49	2907	2	124	9	39	67	36	0	0	0	32557	
149	15833	29	3821	0	57	4	22	35	20	0	0	0	17968	0	162	14600	20	1603	3	67	5	19	32	17	0	0	17968	0	311	29483	49	2938	3	124	9	41	67	37	0	0	0	33134	
150	15836	29	3651	0	58	4	22	35	21	0	0	0	17810	0	173	14645	20	1544	3	68	6	19	32	17	0	0	17810	0	323	30293	49	3005	3	126	10	41	67	38	0	0	0	33955	

Thursday, November 8, 2023

Southbound													Northbound													All directions																		
Time	Md	Car	Car+T	WVan	UG V	Rigid	Rt-T	Artic	MBus	Coach	Invalid	Reading	Total Flow	Time	Md	Car	Car+T	WVan	UG V	Rigid	Rt-T	Artic	MBus	Coach	Invalid	Reading	Total Flow	Time	Md	Car	Car+T	WVan	UG V	Rigid	Rt-T	Artic	MBus	Coach	Invalid	Reading	Total Flow			
1	87	0	1	0	0	0	0	0	0	0	0	0	71	0	30	0	3	0	0	0	0	0	0	0	0	0	33	0	37	0	4	0	0	0	0	0	0	0	0	0	0	0	0	104
0	29	0	1	0	0	0	0	0	0	0	0	0	34	0	0	14	0	0	0	0	0	0	0	0	0	0	34	0	24	0	0	0	0	0	0	0	0	0	0	0	0	0	48	
0	20	0	2	0	0	0	0	0	0	0	0	0	22	0	2	14	0	0	0	0	0	1	0	0	0	0	27	0	2	16	0	2	0	0	0	1	0	0	0	0	0	0	39	
1	121	0	10	0	1	0	0	0	0	0	0	0	131	0	0	21	0	2	0	0	0	0	0	0	0	0	131	0	36	0	2	0	0	0	1	0	0	0	0	0	0	0	160	
0	27	0	5	0	0	0	0	0	0	0	0	0	33	0	1	73	0	6	0	0	0	0	0	0	0	0	80	0	3	100	0	11	0	0	0	0	0	0	0	0	0	0	113	
1	73	0	8	0	0	0	0	0	0	0	0	0	82	0	8	328	0	22	0	0	0	0	0	0	0	0	336	0	8	403	1	29	0	0	0	0	0	0	0	0	0	444		
1	172	0	22	0	6	0	2	0	0	0	0	0	203	0	16	993	1	108	0	0	0	0	0	0	0	0	203	0	1123	0	1105	1	130	0	9	0	2	2	0	0	0	1216		
6	679	2	87	0	9	2	0	1	0	0	0	0	789	0	108	1493	2	124	0	0	0	2	1	0	0	0	1087	0	34	2152	4	341	0	10	3	4	0	0	0	0	0	1410		
13	892	5	124	0	8	0	0	2	0	3	0	0	1067	0	6	1242	1	117	0	7	1	3	1	0	0	0	1067	0	1384	0	241	2	15	1	3	3	5	0	0	0	2231			
9	790	6	144	0	5	0	2	0	1	0	0	0	912	0	12	1144	2	97	0	2	0	0	0	0	0	0	912	0	11	1844	8	231	2	14	0	5	7	1	0	0	0	2175		
7	832	0	104	0	8	0	0	0	2	2	0	0	950	0	4	981	2	98	0	13	0	0	0	0	0	0	950	0	11	1813	2	202	0	21	0	0	0	0	0	0	0	2057		
8	950	0	130	0	8	1	0	1	0	0	0	0	1006	0	12	1097	0	96	0	10	0	0	0	0	0	0	1006	0	21	1850	0	220	0	18	2	4	0	0	0	0	2107			
8	959	0	106	0	6	0	4	4	3	0	0	0	1111	0	11	963	0	79	0	1	2	1	0	0	0	0	1111	0	15	1802	1	179	1	13	0	5	0	0	0	0	2090			
1	1047	3	105	0	6	1	0	0	0	2	0	0	1107	0	9	981	3	90	0	0	0	1	0	0	0	0	1107	0	12	1928	6	198	0	14	1	1	1	5	0					

Fareham Wednesday 30th January 2019

Junction: (4) Newgate Lane / Newgate Lane East

Approach: Newgate Lane (North)

TIME	Ahead to Newgate Lane East				Right to Newgate Lane (West)			
	LIGHT	HEAVY	BUS	TOTAL	LIGHT	HEAVY	BUS	TOTAL
0700 - 0715	138	7	0	145	2	0	0	2
0715 - 0730	136	6	0	142	4	0	0	4
0730 - 0745	184	7	1	192	3	1	0	4
0745 - 0800	209	11	0	220	4	0	0	4
Hourly Total	667	31	1	699	13	1	0	14
0800 - 0815	199	11	1	211	6	0	0	6
0815 - 0830	185	16	0	201	8	0	0	8
0830 - 0845	167	12	0	179	5	1	0	6
0845 - 0900	156	11	0	167	3	0	0	3
Hourly Total	707	50	1	758	22	1	0	23
0900 - 0915	152	11	0	163	11	1	0	12
0915 - 0930	152	11	1	164	8	1	0	9
0930 - 0945	156	8	0	164	6	0	0	6
0945 - 1000	160	7	0	167	6	0	0	6
Hourly Total	620	37	1	658	31	2	0	33

Session Total	1994	118	3	2115	66	4	0	70
----------------------	-------------	------------	----------	-------------	-----------	----------	----------	-----------

1600 - 1615	356	4	0	360	3	0	0	3
1615 - 1630	341	3	0	344	6	0	0	6
1630 - 1645	356	5	0	361	5	0	0	5
1645 - 1700	355	3	1	359	9	0	0	9
Hourly Total	1408	15	1	1424	23	0	0	23
1700 - 1715	321	2	0	323	7	0	0	7
1715 - 1730	323	4	0	327	7	0	0	7
1730 - 1745	319	2	0	321	2	0	0	2
1745 - 1800	322	4	0	326	7	0	0	7
Hourly Total	1285	12	0	1297	23	0	0	23
1800 - 1815	325	1	1	327	5	0	0	5
1815 - 1830	344	3	0	347	4	0	0	4
1830 - 1845	277	3	0	280	3	0	0	3
1845 - 1900	201	2	0	203	3	0	0	3
Hourly Total	1147	9	1	1157	15	0	0	15

Session Total	3840	36	2	3878	61	0	0	61
----------------------	-------------	-----------	----------	-------------	-----------	----------	----------	-----------

Queues Measured as Stationary Vehicles (Maximum Observed in Period)

TIME	Queue Lengths (Vehicles)
700	0
705	0
710	0
715	0
720	0
725	0
730	0
735	0
740	0
745	0
750	0
755	0
800	0
805	0
810	0
815	0
820	0
825	0
830	0
835	0
840	0
845	0
850	0
855	0
900	0
905	0
910	0
915	0
920	0
925	0
930	0
935	0
940	0
945	0
950	0
955	0

TIME	Queue Lengths (Vehicles)
1600	0
1605	0
1610	0
1615	0
1620	0
1625	0
1630	0
1635	0
1640	0
1645	0
1650	0
1655	0
1700	0
1705	0
1710	0
1715	0
1720	0
1725	0
1730	0
1735	0
1740	0
1745	0
1750	0
1755	0
1800	0
1805	0
1810	0
1815	0
1820	0
1825	0
1830	0
1835	0
1840	0
1845	0
1850	0
1855	0

Fareham Wednesday 30th January 2019

Junction: (4) Newgate Lane / Newgate Lane East

Approach: Newgate Lane East

TIME	Left to Newgate Lane (West)				Ahead to Newgate Lane (North)			
	LIGHT	HEAVY	BUS	TOTAL	LIGHT	HEAVY	BUS	TOTAL
0700 - 0715	2	0	0	2	314	3	0	317
0715 - 0730	5	0	0	5	321	5	0	326
0730 - 0745	3	0	0	3	331	8	1	340
0745 - 0800	5	1	0	6	347	7	0	354
Hourly Total	15	1	0	16	1313	23	1	1337
0800 - 0815	3	0	0	3	385	7	0	392
0815 - 0830	4	0	0	4	398	13	1	412
0830 - 0845	6	1	0	7	344	7	0	351
0845 - 0900	4	0	0	4	374	17	1	392
Hourly Total	17	1	0	18	1501	44	2	1547
0900 - 0915	5	0	0	5	374	17	2	393
0915 - 0930	1	0	0	1	303	16	1	320
0930 - 0945	2	0	0	2	301	11	0	312
0945 - 1000	2	0	0	2	308	7	2	317
Hourly Total	10	0	0	10	1286	51	5	1342

Session Total	42	2	0	44	4100	118	8	4226
----------------------	-----------	----------	----------	-----------	-------------	------------	----------	-------------

1600 - 1615	2	0	0	2	215	6	0	221
1615 - 1630	7	0	0	7	233	7	2	242
1630 - 1645	6	0	0	6	241	3	0	244
1645 - 1700	3	0	0	3	251	4	0	255
Hourly Total	18	0	0	18	940	20	2	962
1700 - 1715	7	0	0	7	231	0	0	231
1715 - 1730	5	0	0	5	246	1	2	249
1730 - 1745	2	0	0	2	223	3	0	226
1745 - 1800	3	0	0	3	174	2	0	176
Hourly Total	17	0	0	17	874	6	2	882
1800 - 1815	2	0	0	2	173	3	0	176
1815 - 1830	2	0	0	2	171	1	1	173
1830 - 1845	1	0	0	1	131	2	0	133
1845 - 1900	3	0	0	3	160	1	0	161
Hourly Total	8	0	0	8	635	7	1	643

Session Total	43	0	0	43	2449	33	5	2487
----------------------	-----------	----------	----------	-----------	-------------	-----------	----------	-------------

Queues Measured as Stationary Vehicles (Maximum Observed in Period)

TIME	Queue Lengths (Vehicles)
700	0
705	0
710	0
715	0
720	0
725	0
730	0
735	0
740	0
745	0
750	0
755	0
800	0
805	0
810	0
815	0
820	0
825	0
830	0
835	0
840	0
845	0
850	0
855	0
900	0
905	0
910	0
915	0
920	0
925	0
930	0
935	0
940	0
945	0
950	0
955	0

TIME	Queue Lengths (Vehicles)
1600	0
1605	0
1610	0
1615	0
1620	0
1625	0
1630	0
1635	0
1640	0
1645	0
1650	0
1655	0
1700	0
1705	0
1710	0
1715	0
1720	0
1725	0
1730	0
1735	0
1740	0
1745	0
1750	0
1755	0
1800	0
1805	0
1810	0
1815	0
1820	0
1825	0
1830	0
1835	0
1840	0
1845	0
1850	0
1855	0

Fareham Wednesday 30th January 2019

Junction: (4) Newgate Lane / Newgate Lane East

Approach: Newgate Lane (West)

TIME	Left to Newgate Lane (North)				Right to Newgate Lane East			
	LIGHT	HEAVY	BUS	TOTAL	LIGHT	HEAVY	BUS	TOTAL
0700 - 0715	1	0	0	1	3	0	0	3
0715 - 0730	2	0	0	2	3	0	0	3
0730 - 0745	2	0	0	2	4	0	0	4
0745 - 0800	4	1	0	5	5	0	0	5
Hourly Total	9	1	0	10	15	0	0	15
0800 - 0815	4	0	0	4	6	0	0	6
0815 - 0830	5	0	0	5	9	0	0	9
0830 - 0845	2	1	0	3	5	0	0	5
0845 - 0900	6	1	0	7	5	0	0	5
Hourly Total	17	2	0	19	25	0	0	25
0900 - 0915	8	0	0	8	3	1	0	4
0915 - 0930	5	0	0	5	6	1	0	7
0930 - 0945	2	0	0	2	4	0	0	4
0945 - 1000	4	0	0	4	3	0	0	3
Hourly Total	19	0	0	19	16	2	0	18
Session Total	45	3	0	48	56	2	0	58

1600 - 1615	3	0	0	3	2	0	0	2
1615 - 1630	3	0	0	3	6	0	0	6
1630 - 1645	9	0	0	9	5	0	0	5
1645 - 1700	3	0	0	3	5	0	0	5
Hourly Total	18	0	0	18	18	0	0	18
1700 - 1715	7	0	0	7	9	0	0	9
1715 - 1730	2	0	0	2	7	0	0	7
1730 - 1745	5	0	0	5	9	0	0	9
1745 - 1800	9	0	0	9	3	0	0	3
Hourly Total	23	0	0	23	28	0	0	28
1800 - 1815	6	0	0	6	4	0	0	4
1815 - 1830	5	0	0	5	3	0	0	3
1830 - 1845	8	0	0	8	1	0	0	1
1845 - 1900	3	0	0	3	1	0	0	1
Hourly Total	22	0	0	22	9	0	0	9
Session Total	63	0	0	63	55	0	0	55

Queues Measured as Stationary Vehicles (Maximum Observed in Period)

TIME	Queue Lengths (Vehicles)
700	0
705	0
710	0
715	0
720	0
725	0
730	0
735	0
740	0
745	0
750	0
755	0
800	0
805	0
810	3
815	0
820	0
825	3
830	0
835	0
840	0
845	3
850	0
855	3
900	2
905	0
910	3
915	0
920	0
925	2
930	0
935	0
940	0
945	0
950	0
955	0

TIME	Queue Lengths (Vehicles)
1600	0
1605	0
1610	0
1615	2
1620	0
1625	0
1630	0
1635	2
1640	0
1645	3
1650	0
1655	0
1700	3
1705	4
1710	0
1715	3
1720	0
1725	3
1730	0
1735	3
1740	0
1745	0
1750	0
1755	0
1800	3
1805	0
1810	2
1815	0
1820	2
1825	2
1830	0
1835	2
1840	0
1845	0
1850	0
1855	0

Fareham Wednesday 30th January 2019

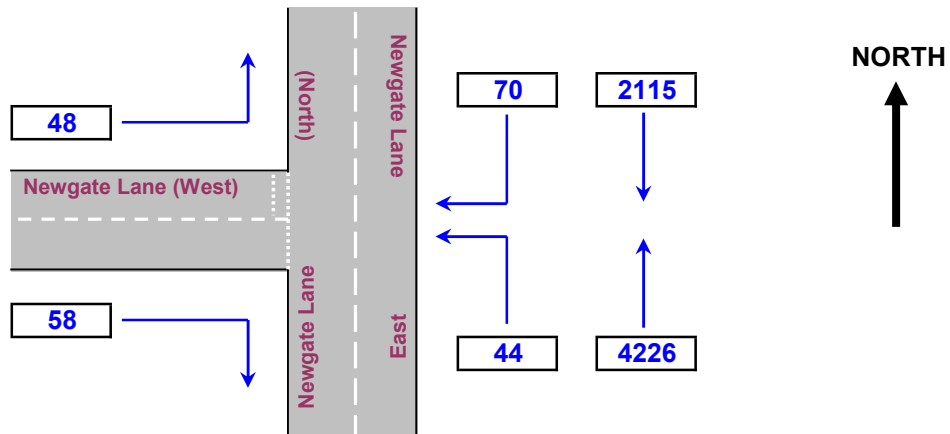
Junction: (4) Newgate Lane / Newgate Lane East

Vehicle Class:

Start Time:

End Time:

Peak Hour



Note: The above diagram represents the Junction surveyed, although may not be the exact layout of the actual location.

Important This spreadsheet & Interactive Vehicle Flow Diagram was produced based on specific Note: parameters. Consequently, alteration to the spreadsheet format or it's properties may result in malfunction.

APPENDIX D. HCC TG3 Assessment

NORTHBOUND

Stopping Sight Distance Calculator

Formula for calculating SSD (from Manual for Streets 2): $SSD = vt + v^2/2(d+0.1a)$
 v = Speed of vehicle (m/s)
 t = driver perception-reaction time (seconds)
 d = deceleration rate (m/s)
 a = longitudinal gradient (%)

Fill in the white boxes only

Enter the vehicle 85%ile speed below

44.3 mph 19.804 m/s

v = 19.804 m/s

t = 2.0 s (selected from MfS2 table 10.1)

d = 2.0 m/s² (selected reaction time type: All vehicles (>64kph))

a = 0.0 (selected reaction time type: All vehicles (>64kph))

SSD = 80 m

SSD adjusted for bonnet length (MfS only) = 82 m (SSD + 2.4m)

Conversions

mph 44.3 to kph 71.3

kph 71.3 to mph 44.3

Based on Table 10.1 MfS2

Design speed	Vehicle Type	Reaction Time t (s)	Deceleration rate d (m/s) (ie factor x 9.81)	Standard
60kph and below	Light vehicles only	1.5	0.450 g	MfS2
	Buses and/or HGV's greater than 5% of the traffic	1.5	0.375 g	MfS2
Above 60kph	All vehicles (≤64kph)	2	0.375 g (Absolute minimum)	CD 109
	All vehicles (>64kph)	2	0.250 g (Desirable minimum)	CD 109

NOTE: The adjustment for the bonnet length is only required on the MfS SSD as the MfS formula is calculated from drivers eye. To avoid a collision, the bonnet length must be added.

SOUTHBOUND

Stopping Sight Distance Calculator

Formula for calculating SSD (from Manual for Streets 2): $SSD = vt + v^2/2(d+0.1a)$
 v = Speed of vehicle (m/s)
 t = driver perception-reaction time (seconds)
 d = deceleration rate (m/s)
 a = longitudinal gradient (%)

Fill in the white boxes only

Enter the vehicle 85%ile speed below

45.4 mph 20.296 m/s

v = 20.296 m/s

t = 2.0 s (selected from MfS2 table 10.1)

d = 2.0 m/s² (selected reaction time type: All vehicles (>64kph))

a = 0.0 (selected reaction time type: All vehicles (>64kph))

SSD = 125 m

SSD adjusted for bonnet length (MfS only) = 127 m (SSD + 2.4m)

Conversions

mph 45.4 to kph 73.1

kph 73.1 to mph 45.4

Based on Table 10.1 MfS2

Design speed	Vehicle Type	Reaction Time t (s)	Deceleration rate d (m/s) (ie factor x 9.81)	Standard
60kph and below	Light vehicles only	1.5	0.450 g	MfS2
	Buses and/or HGV's greater than 5% of the traffic	1.5	0.375 g	MfS2
Above 60kph	All vehicles (≤64kph)	2	0.375 g (Absolute minimum)	CD 109
	All vehicles (>64kph)	2	0.250 g (Desirable minimum)	CD 109

NOTE: The adjustment for the bonnet length is only required on the MfS SSD as the MfS formula is calculated from drivers eye. To avoid a collision, the bonnet length must be added.

APPENDIX E. PIA Data

Accidents between dates 01/05/2016 and 30/04/2021 (60) months

Selection: Notes:

Selected using Pre-defined Query : ; Refined using Accidents
within selected Polygons -HC - RPU Statistics Request ("SJ
Newgate Lane East 131")

Selected Polygon: SJ Newgate Lane East 131

160174995 10/05/2016 Time 0851 Vehicles 2 Casualties 1 Slight
E:458072 N:104250 First Road: A 32 Road Type Single carriageway
Speed limit: 40 Junction Detail: T & Stag Jct Automatic traffic signal Unclassified
Crossing: Control None Facilities: None within 50m Road surface Wet/Damp
Daylight Fine without high winds
Special Conditions at Site None Carriageway Hazards: None
Place accident reported: At scene DfT Special Projects:

Causation

Factor:	Participant:	Confidence:
1st: Poor turn or manoeuvre	Vehicle 1	Possible
2nd:		
3rd:		
4th:		
5th:		
6th:		

VEH 1 (P/CYCLE) TRAVELLING NW ALONG A32 FAREHAM ROAD PASSED VEH 2 (GOODS VEH) ON THE NEARSIDE AT A CENTRAL ISLAND. VEH 2 THEN CLIPPED VEH 1 CAUSING THE RIDER TO FALL.

Occurred on A32 FAREHAM ROAD AT JUNCTION WITH WYCH LANE, GOSPORT, HAMPSHIRE

Vehicle Reference 1 Pedal Cycle Overtaking nearside
Vehicle movement from SE to NW No tow / articulation Leaving the main road
On main carriageway No skidding, jack-knifing or overturning
Location at impact Cleared junction or waiting/park First impact Offside Hit vehicle:
Hit object in road None Off road: None
Did not leave carr Age of Driver 27 Female
Not hit and run Breath test Not applicable Left hand drive: No

Casualty Reference: 1 Vehicle: 1 Age: 27 Female Driver/rider Severity: Slight
Not a pupil
Seatbelt Not Applicable Cycle helmet: No

Vehicle Reference 2 Goods 7.5 tonnes mgw and over Going ahead other
Vehicle movement from SE to NW No tow / articulation Leaving the main road
On main carriageway No skidding, jack-knifing or overturning
Location at impact Cleared junction or waiting/park First impact Nearside Hit vehicle:
Hit object in road None Off road: None
Did not leave carr Age of Driver 61 Male
Not hit and run Breath test Negative Left hand drive: No

Accidents between dates 01/05/2016 and 30/04/2021 (60) months

Selection: Notes:

Selected using Pre-defined Query : ; Refined using Accidents
within selected Polygons -HC - RPU Statistics Request ("SJ
Newgate Lane East 131")

160181932 15/05/2016 Time 0913 Vehicles 2 Casualties 1 Slight
E:458082 N: 104241 First Road: A 32 Road Type Single carriageway
Speed limit: 40 Junction Detail: T & Stag Jct Automatic traffic signal Unclassified
Crossing: Control None Facilities: None within 50m Road surface Dry
Daylight Fine without high winds
Special Conditions at Site None Carriageway Hazards: None
Place accident reported: At scene DfT Special Projects:

Causation

	Factor:	Participant:	Confidence:
1st:	Disobeyed automatic traffic signal	Vehicle 1	Possible
2nd:	Disobeyed automatic traffic signal	Vehicle 2	Possible
3rd:	Failed to look properly	Vehicle 1	Possible
4th:	Failed to look properly	Vehicle 2	Possible
5th:			
6th:			

VEH 1 (CAR) TRAVELLING SE ALONG A32 FAREHAM ROAD TURNED RIGHT FOR WYCH LANE INTO THE
PATH OF VEH 2 (CAR) TRAVELLING NW, CAUSING VEH 2 TO COLLIDE WITH THE NEARSIDE OF VEH 1.
Occurred on A32 FAREHAM ROAD AT JUNCTION WITH WYCH LANE, GOSPORT, HAMPSHIRE

Vehicle Reference 1 Car Turning right
Vehicle movement from NW to SW No tow / articulation Leaving the main road
On main carriageway No skidding, jack-knifing or overturning
Location at impact Mid Junction - on roundabout or r First impact Nearside Hit vehicle:
Hit object in road None Off road: None
Did not leave carr Age of Driver 52 Male
Not hit and run Breath test Not requested
Left hand drive: No

Casualty Reference: 1 Vehicle: 1 Age: 52 Male Driver/rider Severity: Slight
Not a pupil
Seatbelt Not Applicable Cycle helmet: Not a cyclist

Vehicle Reference 2 Car Going ahead other
Vehicle movement from SE to NW No tow / articulation Leaving the main road
On main carriageway No skidding, jack-knifing or overturning
Location at impact Jct Approach First impact Front Hit vehicle:
Hit object in road None Off road: None
Did not leave carr Age of Driver 41 Male
Not hit and run Breath test Not requested
Left hand drive: No

Accidents between dates 01/05/2016 and 30/04/2021 (60) months

Selection:

Selected using Pre-defined Query : ; Refined using Accidents within selected Polygons -HC - RPU Statistics Request ("SJ Newgate Lane East 131")

Notes:

160258020 11/07/2016 Time 1410 Vehicles 2 Casualties 1 Slight
 E:457393 N: 104661 First Road: B 3385 Road Type Single carriageway
 Speed limit: 30 Junction Detail: Roundabout Give way or controlled Unclassified
 Crossing: Control None Facilities: None within 50m Road surface Dry
 Daylight Fine without high winds
 Special Conditions at Site None Carriageway Hazards: None
 Place accident reported: At scene DfT Special Projects:

Causation

	Factor:	Participant:	Confidence:
1st:	Failed to look properly	Vehicle 1	Possible
2nd:	Failed to judge other persons path or speed	Vehicle 2	Possible
3rd:			
4th:			
5th:			
6th:			

VEH 1 (VAN) TRAVELLING W ALONG DAVIS WAY ENTERED THE RBT AT B3385 NEWGATE LANE AND COLLIDED WITH THE NEARSIDE OF VEH 2 (M/CYCLE) TRAVELLING S ON THE RBT.
 Occurred on B3385 NEWGATE LANE AT JUNCTION WITH DAVIS WAY, FAREHAM, HAMPSHIRE

Vehicle Reference 1 Van or Goods 3.5 tonnes mgw and under Turning right
 Vehicle movement from E to N No tow / articulation Leaving the main road
 On main carriageway No skidding, jack-knifing or overturning
 Location at impact Entering roundabout First impact Front Hit vehicle:
 Hit object in road None Off road: None
 Did not leave carr Age of Driver 64 Male
 Not hit and run Breath test Negative
 Left hand drive: No

Vehicle Reference 2 Motor Cycle over 50 cc and up to 125cc Going ahead other
 Vehicle movement from N to S No tow / articulation Leaving the main road
 On main carriageway No skidding, jack-knifing or overturning
 Location at impact Mid Junction - on roundabout or r First impact Nearside Hit vehicle:
 Hit object in road None Off road: None
 Did not leave carr Age of Driver 20 Female
 Not hit and run Breath test Negative
 Left hand drive: No

Casualty Reference: 1 Vehicle: 2 Age: 20 Female Driver/rider Severity: Slight
 Not a pupil
 Seatbelt Not Applicable Cycle helmet: Not a cyclist

Accidents between dates 01/05/2016 and 30/04/2021 (60) months

Selection: Notes:

Selected using Pre-defined Query : ; Refined using Accidents within selected Polygons -HC - RPU Statistics Request ("SJ Newgate Lane East 131")

160268839 19/07/2016 Time 0905 Vehicles 3 Casualties 1 Slight
 E:458071 N:104253 First Road: A 32 Road Type Single carriageway
 Speed limit: 30 Junction Detail: T & Stag Jct Automatic traffic signal Unclassified
 Crossing: Control None Facilities: Central reservation Road surface Dry
 Daylight Fine without high winds
 Special Conditions at Site None Carriageway Hazards: None
 Place accident reported: At scene DfT Special Projects:

Causation

	Factor:	Participant:	Confidence:
1st:	Failed to judge other persons path or speed	Vehicle 3	Very Likely
2nd:	Sudden braking	Vehicle 3	Very Likely
3rd:			
4th:			
5th:			
6th:			

VEH 1 (CAR) TRAVELLING NW ALONG A32 FAREHAM ROAD STOPPED DUE TO HEAVY TRAFFIC. FOLLOWING VEH 2 (CAR) ALSO STOPPED BEHIND. FOLLOWING VEH 3 (CAR) FAILED TO STOP IN TIME AND HIT REAR OF VEH 2 PUSHING IT INTO REAR OF VEH 1.

Occurred on A32 FAREHAM ROAD AT JUNCTION WITH WYCH LANE, GOSPORT, HAMPSHIRE

Vehicle Reference 1 Car Stopping
 Vehicle movement from SE to NW No tow / articulation Leaving the main road
 On main carriageway No skidding, jack-knifing or overturning
 Location at impact Cleared junction or waiting/park First impact Back Hit vehicle:
 Hit object in road None Off road: None
 Did not leave carr Age of Driver 18 Male
 Not hit and run Breath test Negative
 Left hand drive: No

Vehicle Reference 2 Car Stopping
 Vehicle movement from SE to NW No tow / articulation Leaving the main road
 On main carriageway No skidding, jack-knifing or overturning
 Location at impact Cleared junction or waiting/park First impact Back Hit vehicle:
 Hit object in road None Off road: None
 Did not leave carr Age of Driver 28 Male
 Not hit and run Breath test Negative
 Left hand drive: No

Casualty Reference: 1 Vehicle: 2 Age: 16 Female Passenger Severity: Slight
 Not a pupil
 Seatbelt Not Applicable Cycle helmet: Not a cyclist
 Front seat

Accidents between dates 01/05/2016 and 30/04/2021 (60) months

Selection: Notes:

Selected using Pre-defined Query : ; Refined using Accidents
within selected Polygons -HC - RPU Statistics Request ("SJ
Newgate Lane East 131")

Vehicle Reference	3	Car	Stopping	
Vehicle movement from	SE	to NW	No tow / articulation	Leaving the main road
On main carriageway			No skidding, jack-knifing or overturning	
Location at impact	Cleared junction or waiting/park	First impact	Front	Hit vehicle:
Hit object in road	None	Off road:	None	
Did not leave carr		Age of Driver	56	Female
Not hit and run	Breath test	Negative		
		Left hand drive:	No	

Accidents between dates 01/05/2016 and 30/04/2021 (60) months

Selection: Notes:

Selected using Pre-defined Query : ; Refined using Accidents
within selected Polygons -HC - RPU Statistics Request ("SJ
Newgate Lane East 131")

160306194 15/08/2016 Time 1700 Vehicles 2 Casualties 1 Slight
E:457371 N: 104648 First Road: B 3385 Road Type Single carriageway
Speed limit: 30 Junction Detail: Roundabout Give way or controlled Unclassified
Crossing: Control None Facilities: Central reservation Road surface Dry
Daylight Fine without high winds
Special Conditions at Site None Carriageway Hazards: None
Place accident reported: At scene DfT Special Projects:

Causation

	Factor:	Participant:	Confidence:
1st:	Failed to look properly	Vehicle 2	Possible
2nd:	Failed to signal/Misleading signal	Vehicle 1	Possible
3rd:			
4th:			
5th:			
6th:			

VEH 1 (CAR) TRAVELLING S ALONG B3385 NEWGATE LANE WAS TURNING RIGHT ON THE RBT FOR LONGFIELD AVENUE. VEH 2 (CAR) TRAVELLING N ALONG NEWGATE LANE ENTERED THE RBT AND COLLIDED WITH THE NEARSIDE OF VEH 1.

Occurred on B3385 NEWGATE LANE AT JUNCTION WITH LONGFIELD AVENUE, FAREHAM, HAMPSHIRE

Vehicle Reference 1 Car Turning right
Vehicle movement from N to W No tow / articulation Leaving the main road
On main carriageway No skidding, jack-knifing or overturning
Location at impact Mid Junction - on roundabout or r First impact Nearside Hit vehicle:
Hit object in road None Off road: None
Did not leave carr Age of Driver 42 Female
Not hit and run Breath test Not requested
Left hand drive: No

Casualty Reference: 1 Vehicle: 1 Age: 42 Female Driver/rider Severity: Slight
Not a pupil
Seatbelt Not Applicable Cycle helmet: Not a cyclist

Vehicle Reference 2 Car Going ahead other
Vehicle movement from S to N No tow / articulation Leaving the main road
On main carriageway No skidding, jack-knifing or overturning
Location at impact Entering roundabout First impact Front Hit vehicle:
Hit object in road None Off road: None
Did not leave carr Age of Driver 21 Male
Not hit and run Breath test Not requested
Left hand drive: No

Accidents between dates 01/05/2016 and 30/04/2021 (60) months

Selection: Notes:

Selected using Pre-defined Query : ; Refined using Accidents within selected Polygons -HC - RPU Statistics Request ("SJ Newgate Lane East 131")

160326316 30/08/2016 Time 1540 Vehicles 2 Casualties 1 Slight
 E:457700 N:103431 First Road: U Road Type Single carriageway
 Speed limit: 30 Junction Detail: T & Stag Jct Give way or controlled Unclassified
 Crossing: Control None Facilities: None within 50m Road surface Dry
 Daylight Fine without high winds
 Special Conditions at Site None Carriageway Hazards: None
 Place accident reported: At scene DfT Special Projects:

Causation

	Factor:	Participant:	Confidence:
1st:	Inexperienced or learner driver/rider	Vehicle 1	Possible
2nd:	Loss of control	Vehicle 1	Very Likely
3rd:			
4th:			
5th:			
6th:			

VEH 1 (M/CYCLE) TRAVELLING NW ALONG TUKES AVENUE, TURNS RIGHT INTO TUKES AVE BY PARADE OF SHOPS BUT LOST CONTROL AND LEAVES ROAD ONTO PAVEMENT AND COLLIDES INTO WALL OF NUMBER 98 AND DAMAGES VEH 2 (CAR) PARKED ON DRIVEWAY.

Occurred on TUKES AVENUE AT JUNCTION WITH TUKES AVENUE, GOSPORT, HAMPSHIRE

Vehicle Reference 1 Motorcycle over 500cc Turning right
 Vehicle movement from SE to NE No tow / articulation Leaving the main road
 On main carriageway No skidding, jack-knifing or overturning
 Location at impact Mid Junction - on roundabout or r First impact Front Hit vehicle:
 Hit object in road None Off road: None
 Did not leave carr Age of Driver 41 Male
 Not hit and run Breath test Negative
 Left hand drive: No

Casualty Reference: 1 Vehicle: 1 Age: 41 Male Driver/rider Severity: Slight
 Not a pupil
 Seatbelt Not Applicable Cycle helmet: Not a cyclist

Vehicle Reference 2 Car Parked
 Vehicle movement from Park to Parked No tow / articulation Leaving the main road
 On main carriageway No skidding, jack-knifing or overturning
 Location at impact Cleared junction or waiting/park First impact Nearside Hit vehicle:
 Hit object in road None Off road: None
 Did not leave carr Age of Driver Not traced
 Not hit and run Breath test Driver not contacted
 Left hand drive: No

Accidents between dates 01/05/2016 and 30/04/2021 (60) months

Selection: Notes:

Selected using Pre-defined Query : ; Refined using Accidents within selected Polygons -HC - RPU Statistics Request ("SJ Newgate Lane East 131")

160339413 09/09/2016 Time 0700 Vehicles 2 Casualties 1 Slight
 E:457816 N: 103127 First Road: U Road Type Single carriageway
 Speed limit: 30 Junction Detail: Crossroads Give way or controlled Unclassified
 Crossing: Control None Facilities: None within 50m Road surface Wet/Damp
 Daylight Fine without high winds
 Special Conditions at Site None Carriageway Hazards: None
 Place accident reported: At scene DfT Special Projects:

Causation

	Factor:	Participant:	Confidence:
1st:	Failed to look properly	Vehicle 1	Very Likely
2nd:	Distraction in vehicle	Vehicle 1	Possible
3rd:			
4th:			
5th:			
6th:			

VEH 1 (CAR) TRAVELLING E ALONG BROOKERS LANE TURNED RIGHT INTO CARISBROOKE ROAD AND COLLIDED WITH THE NEARSIDE OF VEH 2 (P/CYCLE) TRAVELLING N THROUGH THE CROSSROADS.
 Occurred on CARISBROOKE ROAD AT JUNCTION WITH BROOKERS LANE, GOSPORT, HAMPSHIRE

Vehicle Reference 1 Car Turning right
 Vehicle movement from W to S No tow / articulation Leaving the main road
 On main carriageway No skidding, jack-knifing or overturning
 Location at impact Mid Junction - on roundabout or r First impact Front Hit vehicle:
 Hit object in road None Off road: None
 Did not leave carr Age of Driver 24 Male
 Not hit and run Breath test Negative
 Left hand drive: No

Vehicle Reference 2 Pedal Cycle Going ahead other
 Vehicle movement from S to N No tow / articulation Leaving the main road
 On main carriageway No skidding, jack-knifing or overturning
 Location at impact Mid Junction - on roundabout or r First impact Nearside Hit vehicle:
 Hit object in road None Off road: None
 Did not leave carr Age of Driver 63 Male
 Not hit and run Breath test Negative
 Left hand drive: No

Casualty Reference: 1 Vehicle: 2 Age: 63 Male Driver/rider Severity: Slight
 Not a pupil
 Seatbelt Not Applicable Cycle helmet: No

Accidents between dates 01/05/2016 and 30/04/2021 (60) months

Selection: Notes:

Selected using Pre-defined Query : ; Refined using Accidents
within selected Polygons -HC - RPU Statistics Request ("SJ
Newgate Lane East 131")

160353002 17/09/2016 Time 1200 Vehicles 3 Casualties 1 Slight
E:457416 N: 104829 First Road: B 3385 Road Type Single carriageway
Speed limit: 40 Junction Detail: T & Stag Jct Give way or controlled Unclassified
Crossing: Control None Facilities: None within 50m Road surface Dry
Daylight Fine with high winds
Special Conditions at Site None Carriageway Hazards: None
Place accident reported: Elsewhere DfT Special Projects:

Causation

	Factor:	Participant:	Confidence:
1st:	Poor turn or manoeuvre	Vehicle 1	Very Likely
2nd:			
3rd:			
4th:			
5th:			
6th:			

VEH 1 (CAR) TRAVELLING W TURNED LEFT INTO B3385 NEWGATE LANE INTO THE PATH OF VEH 2 TRAVELLING S. VEH 2 BRAKED, AND VEH 3 (VAN) THEN COLLIDED WITH THE REAR OF VEH 2.
Occurred on B3385 NEWGATE LANE AT JUNCTION WITH SHARLANDS ROAD, FAREHAM, HAMPSHIRE

Vehicle Reference 1 Car Turning left
Vehicle movement from E to S No tow / articulation Leaving the main road
On main carriageway No skidding, jack-knifing or overturning
Location at impact Entering main road First impact Did not impact Hit vehicle:
Hit object in road None Off road: None
Did not leave carr Age of Driver Not traced
Not hit and run Breath test Driver not contacted
Left hand drive: No

Vehicle Reference 2 Car Going ahead other
Vehicle movement from N to S No tow / articulation Leaving the main road
On main carriageway No skidding, jack-knifing or overturning
Location at impact Jct Approach First impact Back Hit vehicle:
Hit object in road None Off road: None
Did not leave carr Age of Driver 60 Female
Not hit and run Breath test Driver not contacted
Left hand drive: No

Casualty Reference: 1 Vehicle: 2 Age: 60 Female Driver/rider Severity: Slight
Not a pupil
Seatbelt Not Applicable Cycle helmet: Not a cyclist

Accidents between dates 01/05/2016 and 30/04/2021 (60) months

Selection: Notes:

Selected using Pre-defined Query : ; Refined using Accidents within selected Polygons -HC - RPU Statistics Request ("SJ Newgate Lane East 131")

Vehicle Reference 3 Van or Goods 3.5 tonnes mgw and under Going ahead other
 Vehicle movement from N to S No tow / articulation Leaving the main road
 On main carriageway Skidded
 Location at impact Jct Approach First impact Front Hit vehicle:
 Hit object in road None Off road: None
 Did not leave carr Age of Driver 47 Male
 Not hit and run Breath test Driver not contacted
 Left hand drive: No

160377370 06/10/2016 Time 0835 Vehicles 1 Casualties 1 Slight
 E:457810 N: 103144 First Road: U Road Type Single carriageway
 Speed limit: 30 Junction Detail: Crossroads Give way or controlled Unclassified
 Crossing: Control None Facilities: None within 50m Road surface Dry
 Daylight Fine without high winds
 Special Conditions at Site None Carriageway Hazards: None
 Place accident reported: Elsewhere DfT Special Projects:

Causation

Factor:	Participant:	Confidence:
1st: Failed to look properly	Vehicle 1	Very Likely
2nd: Vehicle travelling along pavement	Vehicle 1	Possible
3rd:		
4th:		
5th:		
6th:		

PAPERBOY ON VEH 1 (P/CYCLE) TRAVELLING N ALONG WEST PAVEMENT OF TUKES AVENUE COLLIDES WITH CAS 1 (PEDESTRIAN) WALKING N ALONG PAVEMENT CAUSING VEH 1 AND CAS 1 TO FALL TO GROUND.

Occurred on TUKES AVENUE AT JUNCTION WITH BROOKERS LANE, GOSPORT, HAMPSHIRE

Vehicle Reference 1 Pedal Cycle Going ahead other
 Vehicle movement from S to N No tow / articulation Leaving the main road
 9 No skidding, jack-knifing or overturning
 Location at impact Cleared junction or waiting/park First impact Front Hit vehicle:
 Hit object in road None Off road: None
 Did not leave carr Age of Driver Male
 Not hit and run Breath test Not applicable
 Left hand drive: No

Casualty Reference: 1 Vehicle: 1 Age: 53 Female Pedestrian Severity: Slight
 Not a pupil
 Seatbelt Not Applicable Cycle helmet: Not a cyclist
 On footpath / verge N bound
 Movement U/K

Accidents between dates 01/05/2016 and 30/04/2021 (60) months

Selection: Notes:

Selected using Pre-defined Query : ; Refined using Accidents within selected Polygons -HC - RPU Statistics Request ("SJ Newgate Lane East 131")

160403628 25/10/2016 Time 1812 Vehicles 2 Casualties 1 Slight
 E:458078 N: 104244 First Road: A 32 Road Type Single carriageway
 Speed limit: 40 Junction Detail: T & Stag Jct Give way or controlled Unclassified
 Crossing: Control None Facilities: Central reservation Road surface Dry
 Darkness: street lights present and lit Fine without high winds
 Special Conditions at Site None Carriageway Hazards: None
 Place accident reported: At scene DfT Special Projects:

Causation

	Factor:	Participant:	Confidence:
1st:	Aggressive driving	Vehicle 1	Possible
2nd:			
3rd:			
4th:			
5th:			
6th:			

VEH 1 (LORRY) TRAVELLING NW ALONG A32 FAREHAM ROAD COLLIDED WITH VEH 2 (P/CYCLE) TRAVELLING IN FRONT. VEH 1 FAILED TO STOP.

Occurred on A32 FAREHAM ROAD AT JUNCTION WITH WYCH LANE, GOSPORT, HAMPSHIRE

Vehicle Reference 1 Goods over 3.5 tonnes and under 7.5 to Overtaking moving vehicle O/S
 Vehicle movement from SE to NW No tow / articulation Leaving the main road
 On main carriageway No skidding, jack-knifing or overturning
 Location at impact Mid Junction - on roundabout or r First impact Front Hit vehicle:
 Hit object in road None Off road: None
 Did not leave carr Age of Driver Not traced
 Not hit and run Breath test Driver not contacted
 Left hand drive: No

Vehicle Reference 2 Pedal Cycle Going ahead other
 Vehicle movement from SE to NW No tow / articulation Leaving the main road
 On main carriageway No skidding, jack-knifing or overturning
 Location at impact Mid Junction - on roundabout or r First impact Back Hit vehicle:
 Hit object in road None Off road: None
 Did not leave carr Age of Driver 28 Male
 Not hit and run Breath test Not applicable
 Left hand drive: No

Casualty Reference: 1 Vehicle: 2 Age: 28 Male Driver/rider Severity: Slight
 Not a pupil
 Seatbelt Not Applicable Cycle helmet: No

Accidents between dates 01/05/2016 and 30/04/2021 (60) months

Selection: Notes:

Selected using Pre-defined Query : ; Refined using Accidents
within selected Polygons -HC - RPU Statistics Request ("SJ
Newgate Lane East 131")

160406370 27/10/2016 Time 1818 Vehicles 2 Casualties 1 Slight
E:457351 N:104667 First Road: B 3385 Road Type Single carriageway
Speed limit: 40 Junction Detail: Roundabout Give way or controlled Unclassified
Crossing: Control None Facilities: Central reservation Road surface Dry
Darkness: street lights present and lit Fine without high winds
Special Conditions at Site None Carriageway Hazards: None
Place accident reported: At scene DfT Special Projects:

Causation

Factor:	Participant:	Confidence:
1st: Junction overshoot	Vehicle 1	Very Likely
2nd: Defective brakes	Vehicle 1	Very Likely
3rd: Cyclist entering road from pavement	Vehicle 1	Very Likely
4th: Not displaying lights at night or in poor visibility	Vehicle 1	Very Likely
5th:		
6th:		

VEH 1 (P/CYCLE) TRAV S ALONG WEST PAVEMENT OF B3385 NEWGATE LANE, CROSSES AT LONGFIELD AVENUE UNABLE TO USE BRAKES AS NOT WORKING AND COLLIDES WITH VEH 2 (CAR) TRAV E ALONG LONGFIELD AVENUE.

Occurred on B3385 NEWGATE LANE AT JUNCTION WITH LONGFIELD AVENUE, FAREHAM, HAMPSHIRE

Vehicle Reference 1 Pedal Cycle Going ahead other
Vehicle movement from N to S No tow / articulation Leaving the main road
On main carriageway No skidding, jack-knifing or overturning
Location at impact Mid Junction - on roundabout or r First impact Front Hit vehicle:
Hit object in road None Off road: None
Did not leave carr Age of Driver 17 Male
Not hit and run Breath test Not applicable
Left hand drive: No

Casualty Reference: 1 Vehicle: 1 Age: 17 Male Driver/rider Severity: Slight
Not a pupil
Seatbelt Not Applicable Cycle helmet: Not known

Vehicle Reference 2 Car Stopping
Vehicle movement from W to E No tow / articulation Leaving the main road
On main carriageway No skidding, jack-knifing or overturning
Location at impact Mid Junction - on roundabout or r First impact Front Hit vehicle:
Hit object in road None Off road: None
Did not leave carr Age of Driver 21 Female
Not hit and run Breath test Negative
Left hand drive: No

Accidents between dates 01/05/2016 and 30/04/2021 (60) months

Selection: Notes:

Selected using Pre-defined Query : ; Refined using Accidents within selected Polygons -HC - RPU Statistics Request ("SJ Newgate Lane East 131")

160411174 31/10/2016 Time 1100 Vehicles 2 Casualties 1 Slight
 E:457416 N:104830 First Road: B 3385 Road Type Single carriageway
 Speed limit: 40 Junction Detail: T & Stag Jct Give way or controlled Unclassified
 Crossing: Control None Facilities: None within 50m Road surface Dry
 Daylight Fine without high winds
 Special Conditions at Site None Carriageway Hazards: None
 Place accident reported: At scene DfT Special Projects:

Causation

	Factor:	Participant:	Confidence:
1st:	Failed to look properly	Vehicle 2	Very Likely
2nd:	Careless/Reckless/In a hurry	Vehicle 2	Very Likely
3rd:	Disobeyed Give Way or Stop sign or markings	Vehicle 2	
4th:			
5th:			
6th:			

VEH 2 (CAR) TRAVELLING W ALONG SHARLANDS ROAD FAILED TO STOP AT GIVE WAY AND ENTERED B3385 NEWGATE LANE AND COLLIDED WITH VEH 1 (CAR) TRAVELLING S ALONG B3385 NEWGATE LANE. VEH 2 FAILED TO STOP.

Occurred on B3385 NEWGATE LANE AT JUNCTION WITH SHARLANDS ROAD, FAREHAM, HAMPSHIRE

Vehicle Reference 1 Car Going ahead other
 Vehicle movement from N to S No tow / articulation Leaving the main road
 On main carriageway No skidding, jack-knifing or overturning
 Location at impact Mid Junction - on roundabout or T First impact Nearside Hit vehicle:
 Hit object in road None Off road: None
 Did not leave carr Age of Driver 28 Female
 Not hit and run Breath test Not requested
 Left hand drive: No

Casualty Reference: 1 Vehicle: 1 Age: 28 Female Driver/rider Severity: Slight
 Not a pupil
 Seatbelt Not Applicable Cycle helmet: Not a cyclist

Vehicle Reference 2 Car Going ahead other
 Vehicle movement from E to W No tow / articulation Leaving the main road
 On main carriageway No skidding, jack-knifing or overturning
 Location at impact Mid Junction - on roundabout or T First impact Front Hit vehicle:
 Hit object in road None Off road: None
 Did not leave carr Age of Driver 33 Male
 Hit and run Breath test Not requested
 Left hand drive: No

Accidents between dates 01/05/2016 and 30/04/2021 (60) months

Selection: Notes:

Selected using Pre-defined Query : ; Refined using Accidents
within selected Polygons -HC - RPU Statistics Request ("SJ
Newgate Lane East 131")

44170039169 31/01/2017 Time 1045 Vehicles 1 Casualties 1 Slight
E:457114 N:102586 First Road: B 3334 Road Type Single carriageway
Speed limit: 40 Junction Detail: Roundabout Automatic traffic signal B 3385
Crossing: Control None Facilities: Pelican, puffin, toucan etc. Road surface Wet/Damp
Daylight Raining without high winds
Special Conditions at Site None Carriageway Hazards: None
Place accident reported: At scene DfT Special Projects:

Causation

	Factor:	Participant:	Confidence:
1st:	Loss of control	Vehicle 1	Very Likely
2nd:	Slippery road (due to weather)	Vehicle 1	Possible
3rd:			
4th:			
5th:			
6th:			

VEH 1 (CAR) TRAVELLING W ON B3334 GOSPORT ROAD ACCELERATED OUT OF R/B AND BEGAN TO SKID.
VEH 1 SPUN ACROSS THE ROAD. ON HITTING THE GRASS KERB VEH 1 ROLLED SEVERAL TIMES COMING
TO A HALT IN A WATERLOGGED FIELD STOPPING ON ITS NEARSIDE.

Occurred on B3334 GOSPORT ROAD AT JUNCTION WITH B3385 BROOM WAY, FAREHAM, HAMPSHIRE

Vehicle Reference 1 Car Going ahead right bend
Vehicle movement from E to W No tow / articulation Leaving the main road
On main carriageway Skidded and overturned
Location at impact Leaving roundabout First impact Did not impact Hit vehicle:
Hit object in road Kerb Off road: Entered ditch
O/S Age of Driver 65 Male
Not hit and run Breath test Negative
Left hand drive: No

Casualty Reference: 1 Vehicle: 1 Age: 65 Male Driver/rider Severity: Slight
Not a pupil
Seatbelt Not Applicable Cycle helmet: Not a cyclist

Accidents between dates 01/05/2016 and 30/04/2021 (60) months

Selection: Notes:

Selected using Pre-defined Query : ; Refined using Accidents
within selected Polygons -HC - RPU Statistics Request ("SJ
Newgate Lane East 131")

44170079504 02/03/2017 Time 1505 Vehicles 2 Casualties 1 Serious
E:457367 N: 104431 First Road: B 3385 Road Type Single carriageway
Speed limit: 30 Junction Detail: T & Stag Jct Give way or controlled Unclassified
Crossing: Control None Facilities: Central reservation Road surface Dry
Daylight Fine without high winds
Special Conditions at Site None Carriageway Hazards: None
Place accident reported: At scene DfT Special Projects:

Causation

	Factor:	Participant:	Confidence:
1st:	Failed to look properly	Vehicle 2	Very Likely
2nd:			
3rd:			
4th:			
5th:			
6th:			

VEH 2 (CAR) TRAVELLING W ALONG FRANKPORT WAY TURNED LEFT ONTO B3385 NEWGATE LANE AND COLLIDED WITH VEH 1 (M/CYCLE) TRAVELLING S ALONG B3385 NEWGATE LANE.
Occurred on B3385 NEWGATE LANE AT JUNCTION WITH FRANKPORT WAY, FAREHAM, HAMPSHIRE

Vehicle Reference 1 Motorcycle over 500cc Going ahead other
Vehicle movement from N to S No tow / articulation Leaving the main road
On main carriageway No skidding, jack-knifing or overturning
Location at impact Mid Junction - on roundabout or r First impact Front Hit vehicle:
Hit object in road None Off road: None
Did not leave carr Age of Driver 42 Male
Not hit and run Breath test Negative
Left hand drive: No

Casualty Reference: 1 Vehicle: 1 Age: 42 Male Driver/rider Severity: Serious
Not a pupil
Seatbelt Not Applicable Cycle helmet: Not a cyclist

Vehicle Reference 2 Car Turning left
Vehicle movement from E to S No tow / articulation Leaving the main road
On main carriageway No skidding, jack-knifing or overturning
Location at impact Mid Junction - on roundabout or r First impact Front Hit vehicle:
Hit object in road None Off road: None
Did not leave carr Age of Driver 71 Male
Not hit and run Breath test Negative
Left hand drive: No

Accidents between dates 01/05/2016 and 30/04/2021 (60) months

Selection: Notes:

Selected using Pre-defined Query : ; Refined using Accidents
within selected Polygons -HC - RPU Statistics Request ("SJ
Newgate Lane East 131")

44170187711 19/05/2017 Time 0850 Vehicles 2 Casualties 1 Serious
E:457428 N: 102534 First Road: B 3334 Road Type Single carriageway
Speed limit: 40 Junction Detail: T & Stag Jct Give way or controlled Unclassified
Crossing: Control None Facilities: None within 50m Road surface Dry
Daylight Fine without high winds
Special Conditions at Site None Carriageway Hazards: None
Place accident reported: At scene DfT Special Projects:

Causation

Factor:	Participant:	Confidence:
1st: Following too close	Vehicle 1	Possible
2nd: Failed to look properly	Vehicle 1	Very Likely
3rd: Failed to judge other persons path or speed	Vehicle 1	Very Likely
4th: Distraction outside vehicle	Vehicle 1	Very Likely
5th: Inexperienced or learner driver/rider	Vehicle 1	Very Likely
6th:		

VEH 1 (M/CYCLE) TRAVELLING NW ALONG B3334 ROWNER ROAD WHEN RIDER WAS DISTRACTED BY A DEAD BADGER AND COLLIDED WITH REAR OF VEH 2 (CAR) SLOWING FOR TRAFFIC IN FRONT.
Occurred on B3334 ROWNER ROAD AT JUNCTION WITH THE DRIVE, GOSPORT, HAMPSHIRE

Vehicle Reference 1 Motorcycle 50cc and under Going ahead other
Vehicle movement from SE to NW No tow / articulation Leaving the main road
On main carriageway No skidding, jack-knifing or overturning
Location at impact Mid Junction - on roundabout or 1 First impact Front Hit vehicle:
Hit object in road None Off road: None
Did not leave carr Age of Driver 16 Male
Not hit and run Breath test Negative
Left hand drive: No

Casualty Reference: 1 Vehicle: 1 Age: 16 Male Driver/rider Severity: Serious
Not a pupil
Seatbelt Not Applicable Cycle helmet: Not a cyclist

Vehicle Reference 2 Car Stopping
Vehicle movement from SE to NW No tow / articulation Leaving the main road
On main carriageway No skidding, jack-knifing or overturning
Location at impact Mid Junction - on roundabout or 1 First impact Back Hit vehicle:
Hit object in road None Off road: None
Did not leave carr Age of Driver 52 Female
Not hit and run Breath test Negative
Left hand drive: No

Accidents between dates 01/05/2016 and 30/04/2021 (60) months

Selection: Notes:

Selected using Pre-defined Query : ; Refined using Accidents within selected Polygons -HC - RPU Statistics Request ("SJ Newgate Lane East 131")

44170197766 25/05/2017 Time 2350 Vehicles 2 Casualties 2 Slight
 E:458079 N:104244 First Road: A 32 Road Type Single carriageway
 Speed limit: 40 Junction Detail: T & Stag Jct Give way or controlled Unclassified
 Crossing: Control None Facilities: None within 50m Road surface Dry
 Darkness: street lighting unknown Fine without high winds
 Special Conditions at Site None Carriageway Hazards: None
 Place accident reported: At scene DfT Special Projects:

Causation

	Factor:	Participant:	Confidence:
1st:	Poor turn or manoeuvre	Vehicle 1	Very Likely
2nd:	Failed to look properly	Vehicle 1	Very Likely
3rd:	Failed to judge other persons path or speed	Vehicle 1	
4th:			
5th:			
6th:			

VEH 1 (CAR) TRAVELLING SE ALONG A32 FAREHAM ROAD, TURNS RIGHT ONTO WYCH LANE INTO THE PATH OF VEH 2 (CAR) TRAVELLING IN THE OPPOSITE DIRECTION AND COLLIDES.
 Occurred on A32 FAREHAM ROAD AT JUNCTION WITH WYCH LANE, GOSPORT, HAMPSHIRE

Vehicle Reference 1 Car Turning right
 Vehicle movement from NW to SW No tow / articulation Leaving the main road
 On main carriageway No skidding, jack-knifing or overturning
 Location at impact Mid Junction - on roundabout or r First impact Front Hit vehicle:
 Hit object in road None Off road: None
 Did not leave carr Age of Driver 23 Male
 Not hit and run Breath test Negative
 Left hand drive: No

Vehicle Reference 2 Car Going ahead other
 Vehicle movement from SE to NW No tow / articulation Leaving the main road
 On main carriageway No skidding, jack-knifing or overturning
 Location at impact Mid Junction - on roundabout or r First impact Front Hit vehicle:
 Hit object in road None Off road: None
 Did not leave carr Age of Driver 24 Male
 Not hit and run Breath test Negative
 Left hand drive: No

Casualty Reference: 1 Vehicle: 2 Age: 24 Male Driver/rider Severity: Slight
 Not a pupil
 Seatbelt Not Applicable Cycle helmet: Not a cyclist

Casualty Reference: 2 Vehicle: 2 Age: 24 Female Passenger Severity: Slight
 Not a pupil
 Seatbelt Not Applicable Cycle helmet: Not a cyclist

Front seat

Accidents between dates 01/05/2016 and 30/04/2021 (60) months

Selection: Notes:

Selected using Pre-defined Query : ; Refined using Accidents within selected Polygons -HC - RPU Statistics Request ("SJ Newgate Lane East 131")

44170197001 25/05/2017 Time 1500 Vehicles 2 Casualties 1 Slight
 E:457212 N:103959 First Road: B 3385 Road Type Single carriageway
 Speed limit: 40 Junction Detail: Not within 20m of junction
 Crossing: Control None Facilities: None within 50m Road surface Dry
 Daylight Fine without high winds
 Special Conditions at Site None Carriageway Hazards: None
 Place accident reported: At scene DfT Special Projects:

Causation

	Factor:	Participant:	Confidence:
1st:	Failed to signal/Misleading signal	Vehicle 2	Very Likely
2nd:	Failed to look properly	Vehicle 2	Very Likely
3rd:	Inexperienced or learner driver/rider	Vehicle 2	
4th:			
5th:			
6th:			

VEH 2 (M/CYCLE) TRAVELLING SW ALONG B3385 NEWGATE LANE FILTERING PASSED TRAFFIC, MIDSJUDGED VEH 1 (CAR) TRAVELLING IN SLOW MOVING TRAFFIC IN FRONT AND COLLIDED WITH REAR OF VEH 1.

Occurred on B3385 NEWGATE LANE 80 METRES NORTHEAST OF TANNERS LANE, FAREHAM, HAMPSHIRE

Vehicle Reference 1 Car Stopping
 Vehicle movement from NE to SW No tow / articulation Leaving the main road
 On main carriageway No skidding, jack-knifing or overturning
 Location at impact Not at, or within 20M of Jct First impact Back Hit vehicle:
 Hit object in road None Off road: None
 Did not leave carr Age of Driver 39 Female
 Not hit and run Breath test Negative
 Left hand drive: No

Vehicle Reference 2 Motorcycle 50cc and under Going ahead other
 Vehicle movement from N to Parked No tow / articulation Leaving the main road
 On main carriageway No skidding, jack-knifing or overturning
 Location at impact Not at, or within 20M of Jct First impact Did not impact Hit vehicle:
 Hit object in road None Off road: None
 Did not leave carr Age of Driver 17 Male
 Not hit and run Breath test Negative
 Left hand drive: No

Casualty Reference: 1 Vehicle: 2 Age: 17 Male Driver/rider Severity: Slight
 Not a pupil
 Seatbelt Not Applicable Cycle helmet: Not a cyclist

Accidents between dates 01/05/2016 and 30/04/2021 (60) months

Selection: Notes:

Selected using Pre-defined Query : ; Refined using Accidents
within selected Polygons -HC - RPU Statistics Request ("SJ
Newgate Lane East 131")

44170216665 08/06/2017 Time 1100 Vehicles 1 Casualties 1 Slight
E:457348 N:104408 First Road: U Road Type Single carriageway
Speed limit: 30 Junction Detail: Not within 20m of junction
Crossing: Control None Facilities: None within 50m Road surface Dry
Daylight Fine without high winds
Special Conditions at Site None Carriageway Hazards: None
Place accident reported: At scene DfT Special Projects:

Causation

	Factor:	Participant:	Confidence:
1st:	Failed to judge other persons path or speed	Vehicle 1	Possible
2nd:			
3rd:			
4th:			
5th:			
6th:			

V1 (CYCLE) TRAVELLING N ON NEWGATE LANE ON SHARED CYCLE PATH. V1 WAS APPROACHING 4 PEDESTRIANS WHO TRIED TO MAKE WAY, BUT V1 CLIPPED ONE WHILST GOING THROUGH THE GAP CAUSING HIM TO FALL.

Occurred on NEWGATE LANE OUTSIDE HMS COLLINGWOOD, FAREHAM, HAMPSHIRE

Vehicle Reference 1 Pedal Cycle Going ahead other
Vehicle movement from S to N No tow / articulation Leaving the main road
On main carriageway No skidding, jack-knifing or overturning
Location at impact Not at, or within 20M of Jct First impact Offside Hit vehicle:
Hit object in road None Off road: None
Did not leave carr Age of Driver 81 Male
Not hit and run Breath test Not requested
Left hand drive: No

Casualty Reference: 1 Vehicle: 1 Age: 81 Male Driver/rider Severity: Slight
Not a pupil
Seatbelt Not Applicable Cycle helmet: Yes

Accidents between dates 01/05/2016 and 30/04/2021 (60) months

Selection: Notes:

Selected using Pre-defined Query : ; Refined using Accidents
within selected Polygons -HC - RPU Statistics Request ("SJ
Newgate Lane East 131")

44170218028 09/06/2017 Time 1025 Vehicles 2 Casualties 1 Serious
E:457373 N: 104295 First Road: U Road Type Single carriageway
Speed limit: 30 Junction Detail: Roundabout Give way or controlled Unclassified
Crossing: Control None Facilities: Central reservation Road surface Dry
Daylight Fine without high winds
Special Conditions at Site None Carriageway Hazards: None
Place accident reported: At scene DfT Special Projects:

Causation

	Factor:	Participant:	Confidence:
1st:	Failed to look properly	Vehicle 1	Very Likely
2nd:			
3rd:			
4th:			
5th:			
6th:			

VEH 1 (P/CYCLE) TRAVELLING S ACROSS SPEEDFIELDS PARK TOWARDS CENTRAL ISLAND, INTO PATH
OF VEH 2 (CAR) TRAVELLING E ALONG SPEEDFIELDS PARK FROMT RBT.
Occurred on SPEEDFIELDS PARK AT JUNCTION WITH NEWGATE LANE, FAREHAM, HAMPSHIRE

Vehicle Reference 1 Pedal Cycle Going ahead other
Vehicle movement from N to S No tow / articulation Leaving the main road
On main carriageway No skidding, jack-knifing or overturning
Location at impact Jct Approach First impact Front Hit vehicle:
Hit object in road None Off road: None
Did not leave carr Age of Driver 68 Male
Not hit and run Breath test Not requested
Left hand drive: No

Casualty Reference: 1 Vehicle: 1 Age: 68 Male Driver/rider Severity: Serious
Not a pupil
Seatbelt Not Applicable Cycle helmet: Yes

Vehicle Reference 2 Car Turning right
Vehicle movement from S to E No tow / articulation Leaving the main road
On main carriageway No skidding, jack-knifing or overturning
Location at impact Jct Approach First impact Nearside Hit vehicle:
Hit object in road None Off road: None
Did not leave carr Age of Driver 23 Female
Not hit and run Breath test Negative
Left hand drive: No

Accidents between dates 01/05/2016 and 30/04/2021 (60) months

Selection: Notes:

Selected using Pre-defined Query : ; Refined using Accidents within selected Polygons -HC - RPU Statistics Request ("SJ Newgate Lane East 131")

44170263776 10/07/2017 Time 0646 Vehicles 2 Casualties 1 Serious
 E:457135 N:102636 First Road: A 3334 Road Type 1 B 3385
 Speed limit: 40 Junction Detail: Roundabout Give way or controlled
 Crossing: Control None Facilities: None within 50m Road surface Dry
 Daylight Fine without high winds
 Special Conditions at Site None Carriageway Hazards: None
 Place accident reported: At scene DfT Special Projects:

Causation

Factor:	Participant:	Confidence:
1st: Failed to look properly	Vehicle 1	Very Likely
2nd:		
3rd:		
4th:		
5th:		
6th:		

VEH 1 (CAR) TRAVELLING N AROUND PEEL COMMON RBT INTENDING EXIT ONTO B3385 NEWGATE LANE BUT CHANGES MIND GOING AROUND RBT DUE TO SLOW TRAFFIC ON B3385 NEWGATE LANE AND COLLIDES WITH VEH 2 (M/CYCLE) TRAVELLING IN SAME DIRECTION FILTERING PAST TRAFFIC.

Occurred on B3334 GOSPORT ROAD AT JUNCTION WITH B3385 NEWGATE LANE, STUBBINGTON, HAMPSHIRE

Vehicle Reference 1 Car Starting
 Vehicle movement from S to N No tow / articulation Leaving the main road
 On main carriageway No skidding, jack-knifing or overturning
 Location at impact Mid Junction - on roundabout or r First impact Offside Hit vehicle:
 Hit object in road None Off road: None
 Did not leave carr Age of Driver 32 Male
 Not hit and run Breath test Negative
 Left hand drive: No

Vehicle Reference 2 Motorcycle 50cc and under Overtaking stat vehicle O/S
 Vehicle movement from S to N No tow / articulation Leaving the main road
 On main carriageway No skidding, jack-knifing or overturning
 Location at impact Mid Junction - on roundabout or r First impact Front Hit vehicle:
 Hit object in road None Off road: None
 Did not leave carr Age of Driver 54 Male
 Not hit and run Breath test Not applicable
 Left hand drive: No

Casualty Reference: 1 Vehicle: 2 Age: 54 Male Driver/rider Severity: Serious
 Not a pupil
 Seatbelt Not Applicable Cycle helmet: Not a cyclist

Accidents between dates 01/05/2016 and 30/04/2021 (60) months

Selection: Notes:

Selected using Pre-defined Query : ; Refined using Accidents
within selected Polygons -HC - RPU Statistics Request ("SJ
Newgate Lane East 131")

44170420092 29/10/2017 Time 0100 Vehicles 2 Casualties 2 Serious
E:457223 N:103984 First Road: B 3385 Road Type Single carriageway
Speed limit: 30 Junction Detail: Not within 20m of junction
Crossing: Control None Facilities: None within 50m Road surface Dry
Darkness: street lights present and lit Fine without high winds
Special Conditions at Site None Carriageway Hazards: None
Place accident reported: At scene DfT Special Projects:

Causation

	Factor:	Participant:	Confidence:
1st:	Loss of control	Vehicle 1	Possible
2nd:	Exceeding speed limit	Vehicle 1	Possible
3rd:	Impaired by alcohol	Vehicle 1	
4th:			
5th:			
6th:			

VEH 1 (CAR) TRAVELLING NE ALONG B3385 NEWGATE LANE FOR UNKNOWN REASON COLLIDED WITH ONCOMNG VEH 2 (CAR).

Occurred on B3385 NEWGATE LANE 61 METRES NORTHEAST OF NUMBER 245, FAREHAM, HAMPSHIRE

Vehicle Reference 1 Car Going ahead other
Vehicle movement from SW to NE No tow / articulation Leaving the main road
On main carriageway Skidded
Location at impact Not at, or within 20M of Jct First impact Front Hit vehicle:
Hit object in road None Off road: Lamp post
Nearside Age of Driver 23 Male
Not hit and run Breath test Not applicable
Left hand drive: No

Casualty Reference: 1 Vehicle: 1 Age: 23 Male Driver/rider Severity: Serious
Not a pupil
Seatbelt Not Applicable Cycle helmet: Not a cyclist

Vehicle Reference 2 Car Going ahead other
Vehicle movement from NE to SW No tow / articulation Leaving the main road
On main carriageway No skidding, jack-knifing or overturning
Location at impact Not at, or within 20M of Jct First impact Front Hit vehicle:
Hit object in road None Off road: Lamp post
Nearside Age of Driver 18 Male
Not hit and run Breath test Negative
Left hand drive: No

Casualty Reference: 2 Vehicle: 2 Age: 18 Male Driver/rider Severity: Slight
Not a pupil
Seatbelt Not Applicable Cycle helmet: Not a cyclist

Accidents between dates 01/05/2016 and 30/04/2021 (60) months

Selection: Notes:

Selected using Pre-defined Query : ; Refined using Accidents within selected Polygons -HC - RPU Statistics Request ("SJ Newgate Lane East 131")

44170440411 12/11/2017 Time 0628 Vehicles 2 Casualties 1 Serious
 E:458081 N: 104244 First Road: A 32 Road Type Single carriageway
 Speed limit: 40 Junction Detail: T & Stag Jct Automatic traffic signal Unclassified
 Crossing: Control None Facilities: None within 50m Road surface Wet/Damp
 Darkness: street lights present and lit Fine without high winds
 Special Conditions at Site None Carriageway Hazards: None
 Place accident reported: At scene DfT Special Projects:

Causation

	Factor:	Participant:	Confidence:
1st:	Failed to look properly	Vehicle 1	Very Likely
2nd:	Poor turn or manoeuvre	Vehicle 1	Very Likely
3rd:			
4th:			
5th:			
6th:			

VEH1 (CAR) TRAVELLING SE ON A32 FAREHAM ROAD TURNS RIGHT ONTO WYCH LANE AND COLLIDES WITH VEH2 (M/CYCLE) TRAVELLING NW KNOCKING OFF RIDER.
 Occurred on A32 FAREHAM ROAD AT JUNCTION WITH WYCH LANE, BRIDGEMARY, HAMPSHIRE.

Vehicle Reference 1 Car Turning right
 Vehicle movement from NW to SW No tow / articulation Leaving the main road
 On main carriageway No skidding, jack-knifing or overturning
 Location at impact Mid Junction - on roundabout or r First impact Nearside Hit vehicle:
 Hit object in road None Off road: None
 Did not leave carr Age of Driver 43 Male
 Not hit and run Breath test Negative
 Left hand drive: No

Vehicle Reference 2 Motor Cycle over 50 cc and up to 125cc Going ahead other
 Vehicle movement from SE to NW No tow / articulation Leaving the main road
 On main carriageway No skidding, jack-knifing or overturning
 Location at impact Mid Junction - on roundabout or r First impact Front Hit vehicle:
 Hit object in road None Off road: None
 Did not leave carr Age of Driver 30 Male
 Not hit and run Breath test Negative
 Left hand drive: No

Casualty Reference: 1 Vehicle: 2 Age: 30 Male Driver/rider Severity: Serious
 Not a pupil
 Seatbelt Not Applicable Cycle helmet: Not a cyclist

Accidents between dates 01/05/2016 and 30/04/2021 (60) months

Selection: Notes:

Selected using Pre-defined Query : ; Refined using Accidents within selected Polygons -HC - RPU Statistics Request ("SJ Newgate Lane East 131")

44180023845 19/01/2018 Time 0844 Vehicles 3 Casualties 1 Slight
 E:457382 N: 104697 First Road: B 3385 Road Type Single carriageway
 Speed limit: 40 Junction Detail: Roundabout Give way or controlled Unclassified
 Crossing: Control None Facilities: None within 50m Road surface Dry
 Daylight Fine without high winds
 Special Conditions at Site None Carriageway Hazards: None
 Place accident reported: At scene DfT Special Projects:

Causation

	Factor:	Participant:	Confidence:
1st:	Failed to look properly	Vehicle 1	Very Likely
2nd:	Failed to judge other persons path or speed	Vehicle 1	Very Likely
3rd:			
4th:			
5th:			
6th:			

VEH 1 (CAR) TRAVELLING N ALONG B3385 NEWGATE LANE IN SLOW MOVING TRAFFIC COLLIDED WITH REAR OF VEH 2 (CAR) IN FRONT PUSHING IT INTO REAR OF VEH 3 (CAR) IN FRONT.
 Occurred on B3385 NEWGATE LANE AT JUNCTION WITH LONGFIELD AVENUE, FAREHAM, HAMPSHIRE

Vehicle Reference 1 Car Going ahead other
 Vehicle movement from S to N No tow / articulation Leaving the main road
 On main carriageway No skidding, jack-knifing or overturning
 Location at impact Cleared junction or waiting/park First impact Front Hit vehicle:
 Hit object in road None Off road: None
 Did not leave carr Age of Driver 26 Male
 Not hit and run Breath test Negative
 Left hand drive: No

Vehicle Reference 2 Car Going ahead other
 Vehicle movement from S to N No tow / articulation Leaving the main road
 On main carriageway No skidding, jack-knifing or overturning
 Location at impact Cleared junction or waiting/park First impact Back Hit vehicle:
 Hit object in road None Off road: None
 Did not leave carr Age of Driver 43 Female
 Not hit and run Breath test Negative
 Left hand drive: No

Casualty Reference: 1 Vehicle: 2 Age: 43 Female Driver/rider Severity: Slight
 Not a pupil
 Seatbelt Not Applicable Cycle helmet: Not a cyclist

Accidents between dates 01/05/2016 and 30/04/2021 (60) months

Selection:

Selected using Pre-defined Query : ; Refined using Accidents within selected Polygons -HC - RPU Statistics Request ("SJ Newgate Lane East 131")

Notes:

Vehicle Reference 3 Car Going ahead other
 Vehicle movement from S to N No tow / articulation Leaving the main road
 On main carriageway No skidding, jack-knifing or overturning
 Location at impact Cleared junction or waiting/park First impact Back Hit vehicle:
 Hit object in road None Off road: None
 Did not leave carr Age of Driver 45 Female
 Not hit and run Breath test Negative
 Left hand drive: No

44180100422 17/03/2018 Time 0629 Vehicles 1 Casualties 1 Serious
 E:457382 N: 104287 First Road: U Road Type Single carriageway
 Speed limit: 30 Junction Detail: Roundabout Give way or controlled B 3385
 Crossing: Control None Facilities: None within 50m Road surface Wet/Damp
 Daylight Raining without high winds
 Special Conditions at Site None Carriageway Hazards: None
 Place accident reported: At scene DfT Special Projects:

Causation

Factor:	Participant:	Confidence:
1st: Slippery road (due to weather)	Vehicle 1	Very Likely
2nd: Sudden braking	Vehicle 1	Very Likely
3rd: Loss of control	Vehicle 1	
4th:		
5th:		
6th:		

VEH 1 (M/CYCLE) TRAVELLING NW ALONG SPEEDFIELDS PARK, APPLIES THE BRAKES AND THE FRONT WHEEL SLID OUT ON THE WET ROAD SURFACE.

Occurred on SPEEDFIELDS PARK AT JUNCTION WITH B3385 NEWGATE LANE, FAREHAM, HAMPSHIRE

Vehicle Reference 1 Motor Cycle over 50 cc and up to 125cc Stopping
 Vehicle movement from SE to NW No tow / articulation Leaving the main road
 On main carriageway No skidding, jack-knifing or overturning
 Location at impact Jct Approach First impact Did not impact Hit vehicle:
 Hit object in road None Off road: None
 Did not leave carr Age of Driver 22 Female
 Not hit and run Breath test Not requested
 Left hand drive: No

Casualty Reference: 1 Vehicle: 1 Age: 22 Female Driver/rider Severity: Serious
 Not a pupil
 Seatbelt Not Applicable Cycle helmet: Not a cyclist

Accidents between dates 01/05/2016 and 30/04/2021 (60) months

Selection: Notes:

Selected using Pre-defined Query : ; Refined using Accidents within selected Polygons -HC - RPU Statistics Request ("SJ Newgate Lane East 131")

44180123383 04/04/2018 Time 1410 Vehicles 2 Casualties 1 Slight
 E:457926 N: 103989 First Road: U Road Type Single carriageway
 Speed limit: 30 Junction Detail: T & Stag Jct Give way or controlled Unclassified
 Crossing: Control None Facilities: None within 50m Road surface Dry
 Daylight Fine without high winds
 Special Conditions at Site None Carriageway Hazards: None
 Place accident reported: Elsewhere DfT Special Projects:

Causation

Factor:	Participant:	Confidence:
1st: Failed to look properly	Vehicle 2	Possible
2nd: Junction overshoot	Vehicle 2	Possible
3rd: Failed to judge other persons path or speed	Vehicle 1	
4th:		
5th:		
6th:		

VEH1 (P/CYCLE) TRAVELLING NW ON WYCH LANE. VEH2 (CAR) TRAVELLING E ON TUKES AVENUE PULLS OUT IN FRONT OF VEH1, KNOCKING THE RIDER OFF.
 Occurred on WYCH LANE, AT JUNCTION WITH TUKES AVENUE, GOSPORT, HAMPSHIRE.

Vehicle Reference 1 Pedal Cycle Going ahead other
 Vehicle movement from SE to N No tow / articulation Leaving the main road
 On main carriageway No skidding, jack-knifing or overturning
 Location at impact Mid Junction - on roundabout or r First impact Nearside Hit vehicle:
 Hit object in road None Off road: None
 Did not leave carr Age of Driver 16 Male
 Not hit and run Breath test Driver not contacted
 Left hand drive: No

Casualty Reference: 1 Vehicle: 1 Age: 16 Male Driver/rider Severity: Slight
 Not a pupil
 Seatbelt Not Applicable Cycle helmet: Yes

Vehicle Reference 2 Car Turning left
 Vehicle movement from W to N No tow / articulation Leaving the main road
 On main carriageway No skidding, jack-knifing or overturning
 Location at impact Mid Junction - on roundabout or r First impact Front Hit vehicle:
 Hit object in road None Off road: None
 Did not leave carr Age of Driver Male
 Hit and run Breath test Driver not contacted
 Left hand drive: No

Accidents between dates 01/05/2016 and 30/04/2021 (60) months

Selection: Notes:

Selected using Pre-defined Query : ; Refined using Accidents
within selected Polygons -HC - RPU Statistics Request ("SJ
Newgate Lane East 131")

44180140235 16/04/2018 Time 2219 Vehicles 2 Casualties 1 Slight
E:458083 N: 104237 First Road: A 32 Road Type Single carriageway
Speed limit: 40 Junction Detail: T & Stag Jct Automatic traffic signal Unclassified
Crossing: Control None Facilities: None within 50m Road surface Dry
Darkness: street lights present and lit Fine without high winds
Special Conditions at Site None Carriageway Hazards: None
Place accident reported: At scene DfT Special Projects:

Causation

Factor:	Participant:	Confidence:
1st: Failed to look properly	Vehicle 1	Possible
2nd: Failed to judge other persons path or speed	Vehicle 1	Possible
3rd: Disobeyed automatic traffic signal	Vehicle 1	Possible
4th: Disobeyed automatic traffic signal	Vehicle 2	Possible
5th:		
6th:		

VEH1 (CAR) TRAVELLING SE ALONG FAREHAM ROAD TURNS RIGHT INTO WYCH LANE, WITHOUT GIVING WAY TO VEH2 (M/CYCLE) TRAVELLING NW ALONG FAREHAM ROAD, CAUSING RIDER TO FALL.
Occurred on A32, FAREHAM ROAD, AT JUNCTION WITH WYCH LANE, FAREHAM, HAMPSHIRE.

Vehicle Reference 1 Car Turning right
Vehicle movement from NW to SW No tow / articulation Leaving the main road
On main carriageway No skidding, jack-knifing or overturning
Location at impact Mid Junction - on roundabout or r First impact Front Hit vehicle:
Hit object in road None Off road: None
Did not leave carr Age of Driver 52 Female
Not hit and run Breath test Negative
Left hand drive: No

Vehicle Reference 2 Motorcycle over 500cc Going ahead other
Vehicle movement from SE to NW No tow / articulation Leaving the main road
On main carriageway No skidding, jack-knifing or overturning
Location at impact Mid Junction - on roundabout or r First impact Front Hit vehicle:
Hit object in road None Off road: None
Did not leave carr Age of Driver 43 Male
Not hit and run Breath test Not applicable
Left hand drive: No

Casualty Reference: 1 Vehicle: 2 Age: 43 Male Driver/rider Severity: Slight
Not a pupil
Seatbelt Not Applicable Cycle helmet: Not a cyclist

Accidents between dates 01/05/2016 and 30/04/2021 (60) months

Selection: Notes:

Selected using Pre-defined Query : ; Refined using Accidents
within selected Polygons -HC - RPU Statistics Request ("SJ
Newgate Lane East 131")

44180141523 17/04/2018 Time 2043 Vehicles 2 Casualties 1 Slight
E:457208 N:102674 First Road: B 3385 Road Type Single carriageway
Speed limit: 40 Junction Detail: Roundabout Give way or controlled B 3334
Crossing: Control None Facilities: None within 50m Road surface Dry
Darkness: street lighting unknown Fine without high winds
Special Conditions at Site None Carriageway Hazards: None
Place accident reported: Elsewhere DfT Special Projects:

Causation

	Factor:	Participant:	Confidence:
1st:	Failed to look properly	Vehicle 2	Very Likely
2nd:	Poor turn or manoeuvre	Vehicle 2	Very Likely
3rd:			
4th:			
5th:			
6th:			

VEH1 (M/CYCLE) TRAVELLING N ONTO NEWGATE LANE EAST ON THE INSIDE LANE WHILE VEH2 (CAR) TRAVELLING N ONTO NEWGATE LANE ON THE OUSIDE LANE. AS THE TWO LANES MERGE INTO ONE, VEH2 HAS COLLIDED WITH VEH1 AND DRIVEN OFF WITHOUT GIVING DETAILS.

Occurred on B3385 NEWGATE LANE EAST, AT JUNCTION WITH B3334 GOSPORT ROAD, FAREHAM, HAMPSHIRE.

Vehicle Reference 1 Motorcycle 50cc and under Going ahead other
Vehicle movement from S to N No tow / articulation Leaving the main road
On main carriageway No skidding, jack-knifing or overturning
Location at impact Cleared junction or waiting/park First impact Offside Hit vehicle:
Hit object in road None Off road: None
Did not leave carr Age of Driver 16 Male
Not hit and run Breath test Not requested
Left hand drive: No

Casualty Reference: 1 Vehicle: 1 Age: 16 Male Driver/rider Severity: Slight
Not a pupil
Seatbelt Not Applicable Cycle helmet: Not a cyclist

Vehicle Reference 2 Car Changing lane to left
Vehicle movement from S to N No tow / articulation Leaving the main road
On main carriageway No skidding, jack-knifing or overturning
Location at impact Cleared junction or waiting/park First impact Nearside Hit vehicle:
Hit object in road None Off road: None
Did not leave carr Age of Driver Not traced
Not hit and run Breath test Driver not contacted
Left hand drive: No

Accidents between dates 01/05/2016 and 30/04/2021 (60) months

Selection: Notes:

Selected using Pre-defined Query : ; Refined using Accidents within selected Polygons -HC - RPU Statistics Request ("SJ Newgate Lane East 131")

44180214710 09/06/2018 Time 1247 Vehicles 2 Casualties 3 Serious
 E:457202 N:103495 First Road: B 3385 Road Type Single carriageway
 Speed limit: 40 Junction Detail: T & Stag Jct Give way or controlled Unclassified
 Crossing: Control None Facilities: None within 50m Road surface Dry
 Daylight Fine without high winds
 Special Conditions at Site None Carriageway Hazards: None
 Place accident reported: At scene DfT Special Projects:

Causation

	Factor:	Participant:	Confidence:
1st:	Junction restart	Vehicle 1	Very Likely
2nd:	Poor turn or manoeuvre	Vehicle 1	Very Likely
3rd:	Failed to look properly	Vehicle 1	Very Likely
4th:	Failed to judge other persons path or speed	Vehicle 1	Very Likely
5th:	Careless/Reckless/In a hurry	Vehicle 1	Very Likely
6th:	Exceeding speed limit	Vehicle 2	Very Likely

VEH1 (CAR) TRAVELLING E ALONG OLD NEWGATE LANE TURNED RIGHT ONTO B3385 NEWGATE LANE AND COLLIDED WITH VEH2 (M/CYCLE) TRAVELLING N ALONG B3385 NEWGATE LANE. PILLION PASSENGER IS THROWN OFF VEH2.

Occurred on B3385 NEWGATE LANE AT JUNCTION WITH OLD NEWGATE LANE, PEEL COMMON, HAMPSHIRE.

Vehicle Reference 1 Car Turning right
 Vehicle movement from W to S No tow / articulation Leaving the main road
 On main carriageway No skidding, jack-knifing or overturning
 Location at impact Mid Junction - on roundabout or T First impact Offside Hit vehicle:
 Hit object in road None Off road: None
 Did not leave carr Age of Driver 18 Female
 Not hit and run Breath test Negative
 Left hand drive: No

Casualty Reference: 1 Vehicle: 1 Age: 18 Female Driver/rider Severity: Slight
 Not a pupil
 Seatbelt Not Applicable Cycle helmet: Not a cyclist

Accidents between dates 01/05/2016 and 30/04/2021 (60) months

Selection: Notes:

Selected using Pre-defined Query : ; Refined using Accidents within selected Polygons -HC - RPU Statistics Request ("SJ Newgate Lane East 131")

Vehicle Reference 2 Motorcycle - unknown cc Going ahead other
 Vehicle movement from S to N No tow / articulation Leaving the main road
 On main carriageway No skidding, jack-knifing or overturning
 Location at impact Mid Junction - on roundabout or r First impact Front Hit vehicle:
 Hit object in road None Off road: None
 Did not leave carr Age of Driver 24 Male
 Not hit and run Breath test Negative
 Left hand drive: No

Casualty Reference: 2 Vehicle: 2 Age: 24 Male Driver/rider Severity: Slight
 Not a pupil
 Seatbelt Not Applicable Cycle helmet: Not a cyclist

Casualty Reference: 3 Vehicle: 2 Age: 53 Female Passenger Severity: Serious
 Not a pupil
 Seatbelt Not Applicable Cycle helmet: Not a cyclist

Not car passenger

Accidents between dates 01/05/2016 and 30/04/2021 (60) months

Selection: Notes:

Selected using Pre-defined Query : ; Refined using Accidents within selected Polygons -HC - RPU Statistics Request ("SJ Newgate Lane East 131")

44180219134 12/06/2018 Time 1543 Vehicles 3 Casualties 2 Slight
 E:457403 N: 104734 First Road: B 3385 Road Type Single carriageway
 Speed limit: 40 Junction Detail: Not within 20m of junction
 Crossing: Control None Facilities: Central reservation Road surface Dry
 Daylight Fine without high winds
 Special Conditions at Site None Carriageway Hazards: None
 Place accident reported: At scene DfT Special Projects:

Causation

	Factor:	Participant:	Confidence:
1st:	Defective brakes	Vehicle 1	Possible
2nd:			
3rd:			
4th:			
5th:			
6th:			

VEH1 (CAR) TRAVELLING S ALONG B3385 NEWGATE LANE FAILS TO BRAKE FOR TRAFFIC AHEAD AND COLLIDES WITH REAR OF VEH2 (CAR) IN FRONT, PUSHING IT FORWARD INTO THE REAR OF VEH3 (CAR) IN FRONT.

Occurred on B3385 NEWGATE LANE, 50 METERS N OF JUNCTION WITH DAVIS WAY, FAREHAM, HAMPSHIRE.

Vehicle Reference 1 Car Stopping
 Vehicle movement from N to S No tow / articulation Leaving the main road
 On main carriageway No skidding, jack-knifing or overturning
 Location at impact Not at, or within 20M of Jct First impact Front Hit vehicle:
 Hit object in road None Off road: None
 Did not leave carr Age of Driver 23 Male
 Not hit and run Breath test Negative
 Left hand drive: No

Vehicle Reference 2 Car Stopping
 Vehicle movement from N to S No tow / articulation Leaving the main road
 On main carriageway No skidding, jack-knifing or overturning
 Location at impact Not at, or within 20M of Jct First impact Back Hit vehicle:
 Hit object in road None Off road: None
 Did not leave carr Age of Driver 57 Female
 Not hit and run Breath test Negative
 Left hand drive: No

Accidents between dates 01/05/2016 and 30/04/2021 (60) months

Selection: Notes:

Selected using Pre-defined Query : ; Refined using Accidents
within selected Polygons -HC - RPU Statistics Request ("SJ
Newgate Lane East 131")

Vehicle Reference 3 Car Stopping
Vehicle movement from N to S No tow / articulation Leaving the main road
On main carriageway No skidding, jack-knifing or overturning
Location at impact Not at, or within 20M of Jct First impact Back Hit vehicle:
Hit object in road None Off road: None
Did not leave carr Age of Driver 71 Male
Not hit and run Breath test Negative
Left hand drive: No

Casualty Reference: 1 Vehicle: 3 Age: 71 Male Driver/rider Severity: Slight
Not a pupil
Seatbelt Not Applicable Cycle helmet: Not a cyclist

Casualty Reference: 2 Vehicle: 3 Age: 69 Female Passenger Severity: Slight
Not a pupil
Seatbelt Not Applicable Cycle helmet: Not a cyclist

Front seat

Accidents between dates 01/05/2016 and 30/04/2021 (60) months

Selection: Notes:

Selected using Pre-defined Query : ; Refined using Accidents
within selected Polygons -HC - RPU Statistics Request ("SJ
Newgate Lane East 131")

44180331646 02/09/2018 Time 0326 Vehicles 1 Casualties 1 Slight
E:457389 N:104689 First Road: B 3384 Road Type Single carriageway
Speed limit: 40 Junction Detail: Roundabout Give way or controlled Unclassified
Crossing: Control None Facilities: Central reservation Road surface Dry
Darkness: street lights present and lit Fine without high winds
Special Conditions at Site None Carriageway Hazards: None
Place accident reported: At scene DfT Special Projects:

Causation

	Factor:	Participant:	Confidence:
1st:	Fatigue	Vehicle 1	Very Likely
2nd:			
3rd:			
4th:			
5th:			
6th:			

VEH1 (CAR) TRAVELLING S ALONG B3384 NEWGATE LANE LOSES CONTROL ON APPROACH TO
ROUNDAABOUT AND COLIDES WITH A LAMP POST ON THE NEARSIDE.
Occurred on B3384 NEWGATE LANE AT JUNCTION WITH DAVIS WAY, FAREHAM, HAMPSHIRE.

Vehicle Reference 1 Car Going ahead other
Vehicle movement from N to S No tow / articulation Leaving the main road
On main carriageway No skidding, jack-knifing or overturning
Location at impact Jct Approach First impact Front Hit vehicle:
Hit object in road None Off road: Lamp post
Nearside Age of Driver 40 Male
Not hit and run Breath test Negative
Left hand drive: No

Casualty Reference: 1 Vehicle: 1 Age: 40 Male Driver/rider Severity: Slight
Not a pupil
Seatbelt Not Applicable Cycle helmet: Not a cyclist

Accidents between dates 01/05/2016 and 30/04/2021 (60) months

Selection:

Selected using Pre-defined Query : ; Refined using Accidents within selected Polygons -HC - RPU Statistics Request ("SJ Newgate Lane East 131")

Notes:

44180391285 17/10/2018 Time 1921 Vehicles 2 Casualties 1 Slight
 E:457374 N:104435 First Road: B 3385 Road Type Single carriageway
 Speed limit: 40 Junction Detail: T & Stag Jct Give way or controlled Unclassified
 Crossing: Control None Facilities: Central reservation Road surface Dry
 Darkness: street lights present and lit Fine without high winds
 Special Conditions at Site None Carriageway Hazards: None
 Place accident reported: At scene DfT Special Projects:

Causation

Factor:	Participant:	Confidence:
1st: Failed to look properly	Vehicle 2	Possible
2nd: Cyclist wearing dark clothing at night	Vehicle 1	Possible
3rd: Failed to judge other persons path or speed	Vehicle 1	
4th:		
5th:		
6th:		

VEH1 (P/CYCLE) TRAVELLING S ALONG B3385 NEWGATE LANE ON THE CYCLE PATH ON THE EAST PAVEMENT. VEH1 CROSSES FRANKPORT WAY AND COLLIDES WITH VEH2 (CAR) TRAVELLING W ALONG FRANKPORT WAY.

Occurred on B3385 NEWGATE LANE AT JUNCTION WITH FRANKPORT WAY, FAREHAM, HAMPSHIRE.

Vehicle Reference 1 Pedal Cycle Going ahead other
 Vehicle movement from N to S No tow / articulation Leaving the main road
 On main carriageway No skidding, jack-knifing or overturning
 Location at impact Mid Junction - on roundabout or 1 First impact Nearside Hit vehicle:
 Hit object in road None Off road: None
 Did not leave carr Age of Driver 58 Male
 Not hit and run Breath test Not applicable
 Left hand drive: No

Casualty Reference: 1 Vehicle: 1 Age: 58 Male Driver/rider Severity: Slight
 Not a pupil
 Seatbelt Not Applicable Cycle helmet: Yes

Vehicle Reference 2 Car Going ahead other
 Vehicle movement from E to W No tow / articulation Leaving the main road
 On main carriageway No skidding, jack-knifing or overturning
 Location at impact Mid Junction - on roundabout or 1 First impact Front Hit vehicle:
 Hit object in road None Off road: None
 Did not leave carr Age of Driver 22 Male
 Not hit and run Breath test Negative
 Left hand drive: No

Accidents between dates 01/05/2016 and 30/04/2021 (60) months

Selection: Notes:

Selected using Pre-defined Query : ; Refined using Accidents within selected Polygons -HC - RPU Statistics Request ("SJ Newgate Lane East 131")

44180416505 04/11/2018 Time 1340 Vehicles 2 Casualties 1 Slight
 E:457812 N:103126 First Road: U Road Type Single carriageway
 Speed limit: 30 Junction Detail: Crossroads Give way or controlled Unclassified
 Crossing: Control None Facilities: None within 50m Road surface Dry
 Daylight Fine without high winds
 Special Conditions at Site None Carriageway Hazards: None
 Place accident reported: Elsewhere DfT Special Projects:

Causation

Factor:	Participant:	Confidence:
1st: Failed to look properly	Vehicle 1	Very Likely
2nd:		
3rd:		
4th:		
5th:		
6th:		

VEH2 (P/CYCLE) TRAVELLING E ALONG BROOKERS LANE STOPS AT GIVE WAY LINES AT JUNCTION WITH CARISBROOKE ROAD. VEH1 (CAR) TRAVELLING E ALONG BROOKERS LANE MAKES CONTACT WITH THE REAR OF VEH2, CAUSING RIDER TO FALL.

Occurred on BROOKERS LANE AT JUNCTION WITH CARISBROOKE ROAD, GOSPORT, HAMPSHIRE.

Vehicle Reference 1 Car Stopping
 Vehicle movement from W to E No tow / articulation Leaving the main road
 On main carriageway No skidding, jack-knifing or overturning
 Location at impact Jct Approach First impact Front Hit vehicle:
 Hit object in road None Off road: None
 Did not leave carr Age of Driver 25 Male
 Not hit and run Breath test Driver not contacted
 Left hand drive: No

Vehicle Reference 2 Pedal Cycle Stopping
 Vehicle movement from W to E No tow / articulation Leaving the main road
 On main carriageway No skidding, jack-knifing or overturning
 Location at impact Jct Approach First impact Back Hit vehicle:
 Hit object in road None Off road: None
 Did not leave carr Age of Driver 45 Male
 Not hit and run Breath test Not applicable
 Left hand drive: No

Casualty Reference: 1 Vehicle: 2 Age: 45 Male Driver/rider Severity: Slight
 Not a pupil
 Seatbelt Not Applicable Cycle helmet: Yes

Accidents between dates 01/05/2016 and 30/04/2021 (60) months

Selection: Notes:

Selected using Pre-defined Query : ; Refined using Accidents within selected Polygons -HC - RPU Statistics Request ("SJ Newgate Lane East 131")

44180417495 06/11/2018 Time 1520 Vehicles 2 Casualties 1 Serious
 E:457161 N: 102655 First Road: B 3385 Road Type 1
 Speed limit: 30 Junction Detail: Roundabout Give way or controlled B 3334
 Crossing: Control None Facilities: None within 50m Road surface Dry
 Daylight Fine without high winds
 Special Conditions at Site None Carriageway Hazards: None
 Place accident reported: At scene DfT Special Projects:

Causation

Factor:	Participant:	Confidence:
1st: Inexperienced or learner driver/rider	Vehicle 2	Very Likely
2nd: Failed to look properly	Vehicle 2	Very Likely
3rd: Exceeding speed limit	Vehicle 2	
4th:		
5th:		
6th:		

VEH 2 (M/CYCLE) TRAVELLING E AROUND PEEL COMMON RBT AND DUE TO SPEED, INEXPERIENCE OF RIDER AND LACK OF PLANNING FAILS TO STOP IN TIME AND COLLIDES WITH THE REAR OF VEH 1 (VAN) TRAVELLING SAME WAY.

Occurred on B3385 NEWGATE LANE AT JUNCTION WITH B3334 ROWNER ROAD, FAREHAM, HAMPSHIRE

Vehicle Reference 1 Van or Goods 3.5 tonnes mgw and under Stopping
 Vehicle movement from W to E No tow / articulation Leaving the main road
 On main carriageway No skidding, jack-knifing or overturning
 Location at impact Mid Junction - on roundabout or r First impact Back Hit vehicle:
 Hit object in road None Off road: None
 Did not leave carr Age of Driver 30 Male
 Not hit and run Breath test Negative
 Left hand drive: No

Vehicle Reference 2 Motorcycle 50cc and under Going ahead other
 Vehicle movement from W to E No tow / articulation Leaving the main road
 On main carriageway No skidding, jack-knifing or overturning
 Location at impact Mid Junction - on roundabout or r First impact Front Hit vehicle:
 Hit object in road None Off road: None
 Did not leave carr Age of Driver 16 Male
 Not hit and run Breath test Negative
 Left hand drive: No

Casualty Reference: 1 Vehicle: 2 Age: 16 Male Driver/rider Severity: Serious
 Not a pupil
 Seatbelt Not Applicable Cycle helmet: Not a cyclist

Accidents between dates 01/05/2016 and 30/04/2021 (60) months

Selection: Notes:

Selected using Pre-defined Query : ; Refined using Accidents within selected Polygons -HC - RPU Statistics Request ("SJ Newgate Lane East 131")

44180438754 23/11/2018 Time 0657 Vehicles 2 Casualties 1 Serious
 E:457285 N:104099 First Road: B 3385 Road Type Single carriageway
 Speed limit: 30 Junction Detail: T & Stag Jct Automatic traffic signal Unclassified
 Crossing: Control None Facilities: Ped. phase at traffic signal junction Road surface Dry
 Darkness: street lighting unknown Fine without high winds
 Special Conditions at Site None Carriageway Hazards: None
 Place accident reported: At scene DfT Special Projects:

Causation

	Factor:	Participant:	Confidence:
1st:	Failed to look properly	Vehicle 1	Possible
2nd:	Failed to look properly	Vehicle 2	Possible
3rd:			
4th:			
5th:			
6th:			

VEH1 (CAR) TRAVELLING SW ALONG B3385 NEWGATE LANE COLLIDES WITH VEH2 (P/CYCLE) TRAVELLING W ACROSS B3385 NEWGATE LANE ON THE TOUCAN CROSSING.
 Occurred on B3385 NEWGATE LANE, AT JUNCTION WITH HMS COLLINGWOOD, FAREHAM, HAMPSHIRE.

Vehicle Reference 1 Car Going ahead other
 Vehicle movement from NE to SW No tow / articulation Leaving the main road
 On main carriageway No skidding, jack-knifing or overturning
 Location at impact Mid Junction - on roundabout or r First impact Front Hit vehicle:
 Hit object in road None Off road: None
 Did not leave carr Age of Driver 27 Female
 Not hit and run Breath test Negative
 Left hand drive: No

Vehicle Reference 2 Pedal Cycle Going ahead other
 Vehicle movement from E to W No tow / articulation Leaving the main road
 On main carriageway No skidding, jack-knifing or overturning
 Location at impact Mid Junction - on roundabout or r First impact Offside Hit vehicle:
 Hit object in road None Off road: None
 Did not leave carr Age of Driver 54 Male
 Not hit and run Breath test Not applicable
 Left hand drive: No

Casualty Reference: 1 Vehicle: 2 Age: 54 Male Driver/rider Severity: Serious
 Not a pupil
 Seatbelt Not Applicable Cycle helmet: Yes

Accidents between dates 01/05/2016 and 30/04/2021 (60) months

Selection: Notes:

Selected using Pre-defined Query : ; Refined using Accidents within selected Polygons -HC - RPU Statistics Request ("SJ Newgate Lane East 131")

44180465898 14/12/2018 Time 2345 Vehicles 1 Casualties 1 Serious
 E:457648 N: 103723 First Road: U Road Type Single carriageway
 Speed limit: 30 Junction Detail: Not within 20m of junction
 Crossing: Control None Facilities: None within 50m Road surface Dry
 Darkness: street lights present and lit Fine without high winds
 Special Conditions at Site None Carriageway Hazards: None
 Place accident reported: At scene DfT Special Projects:

Causation

Factor:	Participant:	Confidence:
1st: Impaired by alcohol	Casualty 1	Very Likely
2nd:		
3rd:		
4th:		
5th:		
6th:		

CAS1 (PEDESTRIAN) WAS TRAVELLING SW ALONG THE WESTERN PAVEMENT ON TUKES AVENUE. CAS1 WALKED INTO THE ROAD TRAVELLING W AND HIT THE OFFSIDE OF A VEH1 (TAXI).
 Occurred on TUKES AVENUE, 27 METERS N OF JUNCTION WITH KENT ROAD, GOSPORT, HAMPSHIRE.

Vehicle Reference 1 Taxi/Private hire car Going ahead other
 Vehicle movement from NE to SW No tow / articulation Leaving the main road
 On main carriageway No skidding, jack-knifing or overturning
 Location at impact Not at, or within 20M of Jct First impact Offside Hit vehicle:
 Hit object in road None Off road: None
 Did not leave carr Age of Driver 35 Male
 Not hit and run Breath test Negative
 Left hand drive: No

Casualty Reference: 1 Vehicle: 1 Age: 66 Male Pedestrian Severity: Serious
 Not a pupil
 Seatbelt Not Applicable Cycle helmet: Not a cyclist
 In carr elsewhere E bound
 Driver's offside

Accidents between dates 01/05/2016 and 30/04/2021 (60) months

Selection: Notes:

Selected using Pre-defined Query : ; Refined using Accidents within selected Polygons -HC - RPU Statistics Request ("SJ Newgate Lane East 131")

44190020691 17/01/2019 Time 2100 Vehicles 2 Casualties 2 Slight
 E:458081 N: 104241 First Road: A 32 Road Type Single carriageway
 Speed limit: 40 Junction Detail: T & Stag Jct Automatic traffic signal Unclassified
 Crossing: Control None Facilities: None within 50m Road surface Dry
 Darkness: street lights present and lit Fine without high winds
 Special Conditions at Site None Carriageway Hazards: None
 Place accident reported: At scene DfT Special Projects:

Causation

	Factor:	Participant:	Confidence:
1st:	Failed to judge other persons path or speed	Vehicle 1	Possible
2nd:	Failed to judge other persons path or speed	Vehicle 2	Possible
3rd:			
4th:			
5th:			
6th:			

VEH 1 (CAR) TRAVELLING SE ALONG A32 FAREHAM ROAD ENTERS FILTER LANE AND TURNS RIGHT INTO WYCH LANE ACROSS THE PATH OF VEH 2 (CAR) TRAVELLING IN THE OPPOSITE DIRECTION AND COLLIDES

Occurred on A32 FAREHAM ROAD AT JUNCTION WITH WYCH LANE, GOSPORT, HAMPSHIRE

Vehicle Reference 1 Car Turning right
 Vehicle movement from NW to SW No tow / articulation Leaving the main road
 On main carriageway No skidding, jack-knifing or overturning
 Location at impact Mid Junction - on roundabout or r First impact Front Hit vehicle:
 Hit object in road None Off road: None
 Did not leave carr Age of Driver 36 Female
 Not hit and run Breath test Negative
 Left hand drive: No

Casualty Reference: 1 Vehicle: 1 Age: 36 Female Driver/rider Severity: Slight
 Not a pupil
 Seatbelt Not Applicable Cycle helmet: Not a cyclist

Casualty Reference: 2 Vehicle: 1 Age: 42 Male Passenger Severity: Slight
 Not a pupil
 Seatbelt Not Applicable Cycle helmet: Not a cyclist

Front seat

Vehicle Reference 2 Car Going ahead other
 Vehicle movement from SE to NW No tow / articulation Leaving the main road
 On main carriageway No skidding, jack-knifing or overturning
 Location at impact Mid Junction - on roundabout or r First impact Front Hit vehicle:
 Hit object in road None Off road: None
 Did not leave carr Age of Driver 20 Female
 Not hit and run Breath test Negative
 Left hand drive: No

Accidents between dates 01/05/2016 and 30/04/2021 (60) months

Selection: Notes:

Selected using Pre-defined Query : ; Refined using Accidents
within selected Polygons -HC - RPU Statistics Request ("SJ
Newgate Lane East 131")

44190066925 24/02/2019 Time 1520 Vehicles 2 Casualties 3 Slight
E:457304 N:104200 First Road: B 3385 Road Type Single carriageway
Speed limit: 40 Junction Detail: T & Stag Jct Give way or controlled Unclassified
Crossing: Control None Facilities: None within 50m Road surface Dry
Daylight Fine without high winds
Special Conditions at Site None Carriageway Hazards: None
Place accident reported: At scene DfT Special Projects:

Causation

Factor:	Participant:	Confidence:
1st: Failed to look properly	Vehicle 1	Possible
2nd:		
3rd:		
4th:		
5th:		
6th:		

VEH 1 (CAR) TRAVELLING N ALONG B3385 NEWGATE LANE AND COLLIDES WITH THE REAR OF VEH 2 (CAR) SLOWING

Occurred on B3385 NEWGATE LANE AT JUNCTION WITH SPEEDFIELDS PARK ROAD, FAREHAM, HAMPSHIRE

Vehicle Reference 1 Car Going ahead other
Vehicle movement from S to N No tow / articulation Leaving the main road
On main carriageway No skidding, jack-knifing or overturning
Location at impact Cleared junction or waiting/park First impact Front Hit vehicle:
Hit object in road None Off road: None
Did not leave carr Age of Driver 19 Male
Not hit and run Breath test Negative
Left hand drive: No

Casualty Reference: 1 Vehicle: 1 Age: 19 Male Driver/rider Severity: Slight
Not a pupil
Seatbelt Not Applicable Cycle helmet: Not a cyclist

Accidents between dates 01/05/2016 and 30/04/2021 (60) months

Selection: Notes:

Selected using Pre-defined Query : ; Refined using Accidents within selected Polygons -HC - RPU Statistics Request ("SJ Newgate Lane East 131")

Vehicle Reference 2 Car Going ahead other
 Vehicle movement from S to N No tow / articulation Leaving the main road
 On main carriageway No skidding, jack-knifing or overturning
 Location at impact Cleared junction or waiting/park First impact Back Hit vehicle:
 Hit object in road None Off road: None
 Did not leave carr Age of Driver 71 Male
 Not hit and run Breath test Negative
 Left hand drive: No

Casualty Reference: 2 Vehicle: 2 Age: 71 Male Driver/rider Severity: Slight
 Not a pupil
 Seatbelt Not Applicable Cycle helmet: Not a cyclist

Casualty Reference: 3 Vehicle: 2 Age: 55 Female Passenger Severity: Slight
 Not a pupil
 Seatbelt Not Applicable Cycle helmet: Not a cyclist

Front seat

Accidents between dates 01/05/2016 and 30/04/2021 (60) months

Selection: Notes:

Selected using Pre-defined Query : ; Refined using Accidents within selected Polygons -HC - RPU Statistics Request ("SJ Newgate Lane East 131")

44190066915 24/02/2019 Time 1407 Vehicles 5 Casualties 1 Slight
 E:457266 N:104091 First Road: B 3385 Road Type Single carriageway
 Speed limit: 40 Junction Detail: T & Stag Jct Automatic traffic signal Unclassified
 Crossing: Control None Facilities: None within 50m Road surface Dry
 Daylight Fine without high winds
 Special Conditions at Site None Carriageway Hazards: None
 Place accident reported: At scene DfT Special Projects:

Causation

Factor:	Participant:	Confidence:
1st: Failed to look properly	Vehicle 1	Very Likely
2nd: Failed to judge other persons path or speed	Vehicle 1	Very Likely
3rd: Distraction in vehicle	Vehicle 1	
4th:		
5th:		
6th:		

VEH 1 (CAR) TRAVELLING NE ALONG B3385 NEWGATE LANE, FAILS TO REACT TO STATIONARY TRAFFIC HEAD AND COLLIDES WITH FOUR VEH'S - VEH 2 (CAR), VEH 3 (CAR), VEH 4 (CAR) AND VEH 5 (CAR) STATIONARY AT TRAFFIC LIGHTS.

Occurred on B3385 NEWGATE LANE, AT JUNCTION WITH HMS COLLINGWOOD, FAREHAM, HAMPSHIRE.

Vehicle Reference 1 Car Going ahead other
 Vehicle movement from SW to NE No tow / articulation Leaving the main road
 On main carriageway No skidding, jack-knifing or overturning
 Location at impact Jct Approach First impact Nearside Hit vehicle:
 Hit object in road None Off road: None
 Nearside Age of Driver 37 Female
 Not hit and run Breath test Negative
 Left hand drive: No

Casualty Reference: 1 Vehicle: 1 Age: 37 Female Driver/rider Severity: Slight
 Not a pupil
 Seatbelt Not Applicable Cycle helmet: Not a cyclist

Vehicle Reference 2 Car Going ahead but held up
 Vehicle movement from SW to NE No tow / articulation Leaving the main road
 On main carriageway No skidding, jack-knifing or overturning
 Location at impact Jct Approach First impact Offside Hit vehicle:
 Hit object in road None Off road: None
 Did not leave carr Age of Driver 47 Male
 Not hit and run Breath test Negative
 Left hand drive: No

Accidents between dates 01/05/2016 and 30/04/2021 (60) months

Selection: Notes:

Selected using Pre-defined Query : ; Refined using Accidents
within selected Polygons -HC - RPU Statistics Request ("SJ
Newgate Lane East 131")

Vehicle Reference 3 Car Going ahead but held up
Vehicle movement from SW to NE No tow / articulation Leaving the main road
On main carriageway No skidding, jack-knifing or overturning
Location at impact Jct Approach First impact Offside Hit vehicle:
Hit object in road None Off road: None
Did not leave carr Age of Driver 39 Male
Not hit and run Breath test Negative
Left hand drive: No

Vehicle Reference 4 Car Going ahead but held up
Vehicle movement from SW to NE No tow / articulation Leaving the main road
On main carriageway No skidding, jack-knifing or overturning
Location at impact Jct Approach First impact Back Hit vehicle:
Hit object in road None Off road: None
Did not leave carr Age of Driver 33 Male
Not hit and run Breath test Negative
Left hand drive: No

Vehicle Reference 5 Car Going ahead but held up
Vehicle movement from SW to NE No tow / articulation Leaving the main road
On main carriageway No skidding, jack-knifing or overturning
Location at impact Jct Approach First impact Back Hit vehicle:
Hit object in road None Off road: None
Did not leave carr Age of Driver 69 Male
Not hit and run Breath test Negative
Left hand drive: No

Accidents between dates 01/05/2016 and 30/04/2021 (60) months

Selection: Notes:

Selected using Pre-defined Query : ; Refined using Accidents
within selected Polygons -HC - RPU Statistics Request ("SJ
Newgate Lane East 131")

44190067512 25/02/2019 Time 0810 Vehicles 1 Casualties 1 Slight
E:457376 N:104475 First Road: B 3385 Road Type Single carriageway
Speed limit: 30 Junction Detail: T & Stag Jct Give way or controlled Unclassified
Crossing: Control None Facilities: None within 50m Road surface Dry
Daylight Fine without high winds
Special Conditions at Site None Carriageway Hazards: None
Place accident reported: At scene DfT Special Projects:

Causation

	Factor:	Participant:	Confidence:
1st:	Failed to look properly	Casualty 1	Very Likely
2nd:			
3rd:			
4th:			
5th:			
6th:			

CAS 1 (PEDESTRIAN) TRAVELLING W ACROSS B3385 NEWGATE LANE STEPS INTO THE CARRIAGEWAY
ACROSS THE PATH OF VEH 1 (AMBULANCE) TRAVELLING N ALONG B3385 NEWGATE LANE ON
EMERGENCY CALLAND COLLIDES

Occurred on B3385 NEWGATE LANE AT JUNCTION WITH FRANKFORT WAY, FAREHAM, HAMPSHIRE

Vehicle Reference 1 Other Vehicle Changing lane to right
Vehicle movement from S to N No tow / articulation Leaving the main road
On main carriageway No skidding, jack-knifing or overturning
Location at impact Cleared junction or waiting/park First impact Offside Hit vehicle:
Hit object in road None Off road: None
Did not leave carr Age of Driver 47 Male
Not hit and run Breath test Negative
Left hand drive: No

Casualty Reference: 1 Vehicle: 1 Age: 30 Male Pedestrian Severity: Slight

Not a pupil

Seatbelt Not Applicable Cycle helmet: Not a cyclist

In cent carr

W bound

Driver's offside

Accidents between dates 01/05/2016 and 30/04/2021 (60) months

Selection: Notes:

Selected using Pre-defined Query : ; Refined using Accidents within selected Polygons -HC - RPU Statistics Request ("SJ Newgate Lane East 131")

44190254555 21/07/2019 Time 0048 Vehicles 1 Casualties 1 Slight
 E:457320 N:103036 First Road: U Road Type Single carriageway
 Speed limit: 40 Junction Detail: Not within 20m of junction
 Crossing: Control None Facilities: Central reservation Road surface Dry
 Darkness: no street lighting Fine without high winds
 Special Conditions at Site None Carriageway Hazards: None
 Place accident reported: At scene DfT Special Projects:

Causation

	Factor:	Participant:	Confidence:
1st:	Impaired by alcohol	Casualty 1	Very Likely
2nd:	Dangerous action in carriageway	Casualty 1	Very Likely
3rd:	Road layout (eg bend, hill crest)	Vehicle 1	
4th:			
5th:			
6th:			

VEH 1 (CAR) TRAVELLING S ALONG NEWGATE LANE EAST COLLIDED WITH CAS 1 (PEDESTRIAN) TRAVELLING E ACROSS NEWGATE LANE EAST. CAS 1 WAS SLIGHTLY INTOXICATED AND MESSING AROUND WITH FRIENDS WHILE CROSSING THE ROAD AND STEPPED OUT INTO PATH OF VEH 1. Occurred on NEWGATE LANE EAST OUTSIDE WOODCOTE LANE PATH, FAREHAM, HAMPSHIRE

Vehicle Reference 1 Car Going ahead other
 Vehicle movement from N to SW No tow / articulation Leaving the main road
 On main carriageway No skidding, jack-knifing or overturning
 Location at impact Not at, or within 20M of Jct First impact Did not impact Hit vehicle:
 Hit object in road None Off road: None
 Did not leave carr Age of Driver 24 Male
 Not hit and run Breath test Negative
 Left hand drive: No

Casualty Reference: 1 Vehicle: 1 Age: 15 Female Pedestrian Severity: Slight
 Not a pupil
 Seatbelt Not Applicable Cycle helmet: Not a cyclist
 On Ped Crossing E bound
 Driver's offside

Accidents between dates 01/05/2016 and 30/04/2021 (60) months

Selection: Notes:

Selected using Pre-defined Query : ; Refined using Accidents within selected Polygons -HC - RPU Statistics Request ("SJ Newgate Lane East 131")

44190388133 29/10/2019 Time 1717 Vehicles 2 Casualties 1 Slight
 E:457235 N:102855 First Road: B 3385 Road Type Single carriageway
 Speed limit: 40 Junction Detail: Not within 20m of junction
 Crossing: Control None Facilities: None within 50m Road surface Wet/Damp
 Daylight Fine without high winds
 Special Conditions at Site None Carriageway Hazards: None
 Place accident reported: At scene DfT Special Projects:

Causation

	Factor:	Participant:	Confidence:
1st:	Failed to look properly	Vehicle 1	Very Likely
2nd:	Failed to judge other persons path or speed	Vehicle 1	Very Likely
3rd:			
4th:			
5th:			
6th:			

VEH 1 (CAR) TRAVELLING N ALONG NEWGATE LANE EAST BEHIND VEH 2 (M/CYCLE) TRAVELLING N ALONG NEWGATE LANE EAST. BOTH MOVE OVER TO ALLOW AMBULANCE TO PASS AND VEH 1 COLLIDES WITH REAR OF VEH 2 KNOCKING RIDER OFF.

Occurred on B3385 NEWGATE LANE EAST 200 METRES S OF FOOTPATH LEADING TO WOODCOTE LANE

Vehicle Reference 1 Car Stopping
 Vehicle movement from S to N No tow / articulation Leaving the main road
 On main carriageway No skidding, jack-knifing or overturning
 Location at impact Not at, or within 20M of Jct First impact Front Hit vehicle:
 Hit object in road None Off road: None
 Did not leave carr Age of Driver 88 Male
 Not hit and run Breath test Negative
 Left hand drive: No

Vehicle Reference 2 Motor Cycle over 50 cc and up to 125cc Stopping
 Vehicle movement from S to N No tow / articulation Leaving the main road
 On main carriageway No skidding, jack-knifing or overturning
 Location at impact Not at, or within 20M of Jct First impact Back Hit vehicle:
 Hit object in road None Off road: None
 Did not leave carr Age of Driver 32 Male
 Not hit and run Breath test Not requested
 Left hand drive: No

Casualty Reference: 1 Vehicle: 2 Age: 32 Male Driver/rider Severity: Slight
 Not a pupil
 Seatbelt Not Applicable Cycle helmet: Not a cyclist

Accidents between dates 01/05/2016 and 30/04/2021 (60) months

Selection: Notes:

Selected using Pre-defined Query : ; Refined using Accidents within selected Polygons -HC - RPU Statistics Request ("SJ Newgate Lane East 131")

44190395040 04/11/2019 Time 0743 Vehicles 2 Casualties 1 Slight
 E:457392 N:104677 First Road: B 3384 Road Type 1
 Speed limit: 30 Junction Detail: Roundabout Give way or controlled Unclassified
 Crossing: Control None Facilities: None within 50m Road surface Wet/Damp
 Daylight Raining without high winds
 Special Conditions at Site None Carriageway Hazards: None
 Place accident reported: At scene DfT Special Projects:

Causation

	Factor:	Participant:	Confidence:
1st:	Failed to look properly	Vehicle 1	Very Likely
2nd:	Travelling too fast for conditions	Vehicle 1	Very Likely
3rd:			
4th:			
5th:			
6th:			

VEH 1 (CAR) TRAVELLING S ALONG B3384 NEWGATE LANE, FAILS TO SEE OR GOING TO FAST AND ENTERS THE RBT AND COLLIDES WITH THE REAR OF VEH 2 (M/CYCLE) TRAVELLING S AROUND THE RBT, CAUSING THE RIDER TO FALL OFF.

Occurred on B3384 NEWGATE LANE AT JUNCTION WITH DAVIS WAY, FAREHAM, HAMPSHIRE.

Vehicle Reference 1 Car Going ahead other
 Vehicle movement from N to S No tow / articulation Leaving the main road
 On main carriageway Skidded
 Location at impact Mid Junction - on roundabout or r First impact Front Hit vehicle:
 Hit object in road None Off road: None
 Did not leave carr Age of Driver 18 Male
 Not hit and run Breath test Negative
 Left hand drive: No

Vehicle Reference 2 Motorcycle over 500cc Going ahead right bend
 Vehicle movement from W to S No tow / articulation Leaving the main road
 On main carriageway No skidding, jack-knifing or overturning
 Location at impact Mid Junction - on roundabout or r First impact Back Hit vehicle:
 Hit object in road None Off road: None
 Did not leave carr Age of Driver 19 Male
 Not hit and run Breath test Negative
 Left hand drive: No

Casualty Reference: 1 Vehicle: 2 Age: 19 Male Driver/rider Severity: Slight
 Not a pupil
 Seatbelt Not Applicable Cycle helmet: Not a cyclist

Accidents between dates 01/05/2016 and 30/04/2021 (60) months

Selection: Notes:

Selected using Pre-defined Query : ; Refined using Accidents within selected Polygons -HC - RPU Statistics Request ("SJ Newgate Lane East 131")

44190404060 10/11/2019 Time 1448 Vehicles 2 Casualties 2 Slight
 E:457173 N: 103657 First Road: U Road Type Single carriageway
 Speed limit: 40 Junction Detail: Not within 20m of junction
 Crossing: Control None Facilities: None within 50m Road surface Dry
 Daylight Fine without high winds
 Special Conditions at Site None Carriageway Hazards: Any animal in carriageway (except r
 Place accident reported: At scene DfT Special Projects:

Causation

	Factor:	Participant:	Confidence:
1st:	Animal or object in carriageway	Vehicle 1	Very Likely
2nd:			
3rd:			
4th:			
5th:			
6th:			

VEH 1 (CAR) TRAVELLING N ALONG NEWGATE LANE EAST BRAKES HEAVILY AS A DEER RUNS ACROSS THE ROAD. VEH 2 (CAR) TRAVELLING N ALONG NEWGATE LANE EAST BEHIND VEH 1 FAILS TO BREAK IN TIME AND COLLIDES WITH THE REAR OF VEH 1.

Occurred on NEWGATE LANE EAST, 170METRES N OF THE JUNCTION WITH NEWGATE LANE, FAREHAM, HAMPSHIRE

Vehicle Reference 1 Car Going ahead other
 Vehicle movement from S to N No tow / articulation Leaving the main road
 On main carriageway No skidding, jack-knifing or overturning
 Location at impact Not at, or within 20M of Jct First impact Back Hit vehicle:
 Hit object in road None Off road: None
 Did not leave carr Age of Driver 39 Male
 Not hit and run Breath test Negative
 Left hand drive: No

Casualty Reference: 1 Vehicle: 1 Age: 39 Male Driver/rider Severity: Slight
 Not a pupil
 Seatbelt Not Applicable Cycle helmet: Not a cyclist

Vehicle Reference 2 Car Going ahead other
 Vehicle movement from S to N No tow / articulation Leaving the main road
 On main carriageway No skidding, jack-knifing or overturning
 Location at impact Not at, or within 20M of Jct First impact Front Hit vehicle:
 Hit object in road None Off road: None
 Did not leave carr Age of Driver 66 Female
 Not hit and run Breath test Negative
 Left hand drive: No

Casualty Reference: 2 Vehicle: 2 Age: 66 Female Driver/rider Severity: Slight
 Not a pupil
 Seatbelt Not Applicable Cycle helmet: Not a cyclist

Accidents between dates 01/05/2016 and 30/04/2021 (60) months

Selection: Notes:

Selected using Pre-defined Query : ; Refined using Accidents within selected Polygons -HC - RPU Statistics Request ("SJ Newgate Lane East 131")

44190407252 12/11/2019 Time 2045 Vehicles 2 Casualties 1 Serious
 E:457424 N: 102541 First Road: B 3334 Road Type Single carriageway
 Speed limit: 40 Junction Detail: T & Stag Jct Give way or controlled Unclassified
 Crossing: Control None Facilities: None within 50m Road surface Wet/Damp
 Darkness: street lights present and lit Fine without high winds
 Special Conditions at Site None Carriageway Hazards: None
 Place accident reported: At scene DfT Special Projects:

Causation

	Factor:	Participant:	Confidence:
1st:	Illegal turn or direction of travel	Vehicle 1	Very Likely
2nd:	Failed to look properly	Vehicle 1	Very Likely
3rd:			
4th:			
5th:			
6th:			

VEH 1 (CAR) TRAVELLING S ALONG THE DRIVE FAILS TO OBEY NO RIGHT TURN SIGNS AND TURNS RIGHT INTO ROWNER ROAD ALSO FAILING TO GIVEWAY TO VEHICLE 2 (M/CYCLE) TRAVELLING SE ALONG ROWNER ROAD AND COLLIDES

Occurred on B3334 ROWNER ROAD AT JUNCTION WITH THE DRIVE, GOSPORT, HAMPSHIRE

Vehicle Reference 1 Car Turning right
 Vehicle movement from N to W No tow / articulation Leaving the main road
 On main carriageway No skidding, jack-knifing or overturning
 Location at impact Mid Junction - on roundabout or r First impact Front Hit vehicle:
 Hit object in road None Off road: None
 Did not leave carr Age of Driver 26 Male
 Not hit and run Breath test Negative
 Left hand drive: No

Vehicle Reference 2 Motor Cycle over 50 cc and up to 125cc Going ahead other
 Vehicle movement from W to SE No tow / articulation Leaving the main road
 On main carriageway No skidding, jack-knifing or overturning
 Location at impact Mid Junction - on roundabout or r First impact Front Hit vehicle:
 Hit object in road None Off road: None
 Did not leave carr Age of Driver 17 Male
 Not hit and run Breath test Negative
 Left hand drive: No

Casualty Reference: 1 Vehicle: 2 Age: 17 Male Driver/rider Severity: Serious
 Not a pupil
 Seatbelt Not Applicable Cycle helmet: Not a cyclist

Accidents between dates 01/05/2016 and 30/04/2021 (60) months

Selection: Notes:

Selected using Pre-defined Query : ; Refined using Accidents
within selected Polygons -HC - RPU Statistics Request ("SJ
Newgate Lane East 131")

44190441012 08/12/2019 Time 0732 Vehicles 2 Casualties 2 Slight
E:458083 N:104240 First Road: A 32 Road Type Single carriageway
Speed limit: 30 Junction Detail: T & Stag Jct Automatic traffic signal Unclassified
Crossing: Control None Facilities: Ped. phase at traffic signal junction Road surface Wet/Damp
Darkness: street lights present and lit Fine without high winds
Special Conditions at Site None Carriageway Hazards: None
Place accident reported: At scene DfT Special Projects:

Causation

	Factor:	Participant:	Confidence:
1st:	Failed to look properly	Vehicle 1	Very Likely
2nd:	Failed to judge other persons path or speed	Vehicle 1	Very Likely
3rd:			
4th:			
5th:			
6th:			

VEH1 (CAR) TRAVELLING SE ALONG A32 FAREHAM ROAD TURNS RIGHT TO TRAVEL SW ALONG WYCH LANE BUT FAILS TO GIVE WAY TO VEH2 (CAR) TRAVELLING NW ALONG A32 FAREHAM ROAD.
Occurred on A32 FAREHAM ROAD AT JUNCTION WITH WYCH LANE, GOSPORT, HAMPSHIRE

Vehicle Reference 1 Car Turning right
Vehicle movement from NW to SW No tow / articulation Leaving the main road
On main carriageway No skidding, jack-knifing or overturning
Location at impact Mid Junction - on roundabout or 1 First impact Front Hit vehicle:
Hit object in road None Off road: None
Did not leave carr Age of Driver 46 Male
Not hit and run Breath test Negative
Left hand drive: No

Casualty Reference: 1 Vehicle: 1 Age: 46 Male Driver/rider Severity: Slight
Not a pupil
Seatbelt Not Applicable Cycle helmet: Not a cyclist

Vehicle Reference 2 Car Going ahead other
Vehicle movement from SE to NW No tow / articulation Leaving the main road
On main carriageway No skidding, jack-knifing or overturning
Location at impact Mid Junction - on roundabout or 1 First impact Front Hit vehicle:
Hit object in road None Off road: None
Did not leave carr Age of Driver 40 Male
Not hit and run Breath test Negative
Left hand drive: No

Casualty Reference: 2 Vehicle: 2 Age: 40 Male Driver/rider Severity: Slight
Not a pupil
Seatbelt Not Applicable Cycle helmet: Not a cyclist

Accidents between dates 01/05/2016 and 30/04/2021 (60) months

Selection: Notes:

Selected using Pre-defined Query : ; Refined using Accidents within selected Polygons -HC - RPU Statistics Request ("SJ Newgate Lane East 131")

44190465297 29/12/2019 Time 1210 Vehicles 2 Casualties 1 Slight
 E:457991 N: 104138 First Road: U Road Type Single carriageway
 Speed limit: 30 Junction Detail: Crossroads Automatic traffic signal Unclassified
 Crossing: Control None Facilities: None within 50m Road surface Dry
 Daylight Fine without high winds
 Special Conditions at Site None Carriageway Hazards: None
 Place accident reported: At scene DfT Special Projects:

Causation

Factor:	Participant:	Confidence:
1st: Disobeyed automatic traffic signal	Vehicle 1	Very Likely
2nd: Careless/Reckless/In a hurry	Vehicle 1	Very Likely
3rd: Failed to look properly	Vehicle 1	
4th:		
5th:		
6th:		

VEH 1 (P/CYCLE) TRAVELLING NW ALONG HENRY CORT WAY CONTRAVENED RED ATS AND CROSSED WYCH LANE INTO PATH OF VEH 2 (CAR) TRAVELLING SW ALONG WYCH LANE CAUSING COLLISION. Occurred on WYCH LANE AT JUNCTION WITH HENRY CORT WAY, FAREHAM, HAMPSHIRE

Vehicle Reference 1 Pedal Cycle Going ahead other
 Vehicle movement from SE to NW No tow / articulation Leaving the main road
 On main carriageway No skidding, jack-knifing or overturning
 Location at impact Mid Junction - on roundabout or 1 First impact Front Hit vehicle:
 Hit object in road None Off road: None
 Did not leave carr Age of Driver 82 Male
 Not hit and run Breath test Not applicable
 Left hand drive: No

Casualty Reference: 1 Vehicle: 1 Age: 82 Male Driver/rider Severity: Slight
 Not a pupil
 Seatbelt Not Applicable Cycle helmet: Yes

Vehicle Reference 2 Car Going ahead other
 Vehicle movement from NE to SW No tow / articulation Leaving the main road
 On main carriageway No skidding, jack-knifing or overturning
 Location at impact Mid Junction - on roundabout or 1 First impact Front Hit vehicle:
 Hit object in road None Off road: None
 Did not leave carr Age of Driver 70 Female
 Not hit and run Breath test Not requested
 Left hand drive: No

Accidents between dates 01/05/2016 and 30/04/2021 (60) months

Selection:

Selected using Pre-defined Query : ; Refined using Accidents within selected Polygons -HC - RPU Statistics Request ("SJ Newgate Lane East 131")

Notes:

44200006604 06/01/2020 Time 1605 Vehicles 2 Casualties 1 Serious
 E:457273 N:104109 First Road: B 3385 Road Type Single carriageway
 Speed limit: 40 Junction Detail: T & Stag Jct Automatic traffic signal Unclassified
 Crossing: Control None Facilities: Ped. phase at traffic signal junction Road surface Wet/Damp
 Darkness: street lights present and lit Raining without high winds
 Special Conditions at Site None Carriageway Hazards: None
 Place accident reported: At scene DfT Special Projects:

Causation

	Factor:	Participant:	Confidence:
1st:	Failed to look properly	Vehicle 1	Very Likely
2nd:	Careless/Reckless/In a hurry	Vehicle 1	Very Likely
3rd:			
4th:			
5th:			
6th:			

VEH1 (P/CYCLE) TRAVELLING N ALONG CYCLE LANE OF B3385 NEWGATE LANE GOES TO CYCLE ACROSS B3385 NEWGATE LANE TRAVELLING E AND COLLIDES INTO THE SIDE OF VEH2 (VAN) TRAVELLING N ALONG NEWGATE LANE THAT JUST MOVED OFF AS THE LIGHT WENT GREEN.

Occurred on B3385 NEWGATE LANE AT JUNCTION WITH HMS COLLINGWOOD ENTRANCE, FAREHAM, HAMPSHIRE

Vehicle Reference 1 Pedal Cycle Going ahead other
 Vehicle movement from W to E No tow / articulation Leaving the main road
 On main carriageway No skidding, jack-knifing or overturning
 Location at impact Jct Approach First impact Front Hit vehicle:
 Hit object in road None Off road: None
 Did not leave carr Age of Driver 16 Male
 Not hit and run Breath test Not applicable
 Left hand drive: No

Casualty Reference: 1 Vehicle: 1 Age: 16 Male Driver/rider Severity: Serious
 Not a pupil
 Seatbelt Not Applicable Cycle helmet: No

Vehicle Reference 2 Van or Goods 3.5 tonnes mgw and under Starting
 Vehicle movement from S to N No tow / articulation Leaving the main road
 On main carriageway No skidding, jack-knifing or overturning
 Location at impact Jct Approach First impact Nearside Hit vehicle:
 Hit object in road None Off road: None
 Did not leave carr Age of Driver 57 Male
 Not hit and run Breath test Not requested
 Left hand drive: No

Accidents between dates 01/05/2016 and 30/04/2021 (60) months

Selection: Notes:

Selected using Pre-defined Query : ; Refined using Accidents
within selected Polygons -HC - RPU Statistics Request ("SJ
Newgate Lane East 131")

44200076321 25/02/2020 Time 1730 Vehicles 2 Casualties 1 Slight
E:457392 N:102548 First Road: B 3334 Road Type Single carriageway
Speed limit: 30 Junction Detail: Not within 20m of junction
Crossing: Control None Facilities: None within 50m Road surface Dry
Darkness: street lighting unknown Fine without high winds
Special Conditions at Site None Carriageway Hazards: None
Place accident reported: Elsewhere DfT Special Projects:

Causation

	Factor:	Participant:	Confidence:
1st:			
2nd:			
3rd:			
4th:			
5th:			
6th:			

VEH2 (CAR) TRAVELLING NW ALONG B3334 ROWNER ROAD FAILS TO STOP IN TIME FOR TRAFFIC AHEAD AND COLLIDES INTO THE REAR OF VEH1 (CAR) THAT WAS SLOWING FOR TRAFFIC.

Occurred on B3334 ROWNER ROAD, 155 METRES SE FROM PEEL COMMON RBT, ROWNER, HAMPSHIRE

Vehicle Reference 1 Car Stopping
Vehicle movement from SE to NW No tow / articulation Leaving the main road
On main carriageway No skidding, jack-knifing or overturning
Location at impact Not at, or within 20M of Jct First impact Back Hit vehicle:
Hit object in road None Off road: None
Did not leave carr Age of Driver 33 Male
Not hit and run Breath test Driver not contacted
Left hand drive: No

Casualty Reference: 1 Vehicle: 1 Age: 33 Male Driver/rider Severity: Slight
Not a pupil
Seatbelt Not Applicable Cycle helmet: Not a cyclist

Vehicle Reference 2 Car Going ahead other
Vehicle movement from SE to NW No tow / articulation Leaving the main road
On main carriageway No skidding, jack-knifing or overturning
Location at impact Not at, or within 20M of Jct First impact Front Hit vehicle:
Hit object in road None Off road: None
Did not leave carr Age of Driver 39 Male
Not hit and run Breath test Driver not contacted
Left hand drive: No

Accidents between dates 01/05/2016 and 30/04/2021 (60) months

Selection:

Selected using Pre-defined Query : ; Refined using Accidents within selected Polygons -HC - RPU Statistics Request ("SJ Newgate Lane East 131")

Notes:

44200088737 09/03/2020 Time 0656 Vehicles 3 Casualties 1 Slight
 E:457233 N:102584 First Road: B 3334 Road Type Single carriageway
 Speed limit: 40 Junction Detail: Roundabout Automatic traffic signal B 3385
 Crossing: Control None Facilities: Ped. phase at traffic signal junction Road surface Dry
 Daylight Fine without high winds
 Special Conditions at Site None Carriageway Hazards: None
 Place accident reported: At scene DfT Special Projects:

Causation

	Factor:	Participant:	Confidence:
1st:	Exceeding speed limit	Vehicle 1	Very Likely
2nd:	Loss of control	Vehicle 1	Very Likely
3rd:			
4th:			
5th:			
6th:			

VEH 1 (CAR) TRAVELLING S ALONG B3385 NEWGATE LANE TURNED LEFT INTO B3334 ROWNER ROAD HOWEVER DUE TO EXCESS SPEED VEH CONTINUED OVERCENTRAL RESERVATION COLLIDING WITH VEH 2 (CAR) AND VEH 3 (CAR) TRAVELLING W ALONG B3334 ROWNER ROAD AND WAITING AT RBT JUNC Occurred on B3334 ROWNER ROAD AT JUNCTION WITH B3385 NEWGATE LANE, FAREHAM, HAMPSHIRE

Vehicle Reference 1 Car Turning left
 Vehicle movement from N to W No tow / articulation Leaving the main road
 On main carriageway No skidding, jack-knifing or overturning
 Location at impact Mid Junction - on roundabout or r First impact Front Hit vehicle:
 Hit object in road None Off road: None
 Did not leave carr Age of Driver 40 Male
 Not hit and run Breath test Negative
 Left hand drive: No

Vehicle Reference 2 Car Going ahead but held up
 Vehicle movement from E to W No tow / articulation Leaving the main road
 On main carriageway No skidding, jack-knifing or overturning
 Location at impact Jct Approach First impact Front Hit vehicle:
 Hit object in road None Off road: None
 Did not leave carr Age of Driver 26 Male
 Not hit and run Breath test Negative
 Left hand drive: No

Casualty Reference: 1 Vehicle: 2 Age: 26 Male Driver/rider Severity: Slight
 Not a pupil
 Seatbelt Worn but not i Cycle helmet: Not a cyclist

Accidents between dates 01/05/2016 and 30/04/2021 (60) months

Selection: Notes:

Selected using Pre-defined Query : ; Refined using Accidents
within selected Polygons -HC - RPU Statistics Request ("SJ
Newgate Lane East 131")

Vehicle Reference	3	Car	Going ahead but held up
Vehicle movement from	E	to W	No tow / articulation
On main carriageway			Leaving the main road
Location at impact	Jct Approach		No skidding, jack-knifing or overturning
Hit object in road	None		First impact Back
Did not leave carr			Off road: None
Not hit and run	Breath test	Negative	Age of Driver 21
			Hit vehicle: Female
			Left hand drive: No

Accidents between dates 01/05/2016 and 30/04/2021 (60) months

Selection: Notes:

Selected using Pre-defined Query : ; Refined using Accidents within selected Polygons -HC - RPU Statistics Request ("SJ Newgate Lane East 131")

44200190445 28/05/2020 Time 1619 Vehicles 2 Casualties 1 Slight
 E:457388 N:104550 First Road: B 3385 Road Type Single carriageway
 Speed limit: 40 Junction Detail: Not within 20m of junction
 Crossing: Control None Facilities: None within 50m Road surface Dry
 Daylight Fine without high winds
 Special Conditions at Site None Carriageway Hazards: None
 Place accident reported: At scene DfT Special Projects:

Causation

	Factor:	Participant:	Confidence:
1st:	Failed to look properly	Vehicle 2	Possible
2nd:	Failed to judge other persons path or speed	Vehicle 2	Possible
3rd:			
4th:			
5th:			
6th:			

VEH2 (P/CYCLE) TRAVELLING N ALONG B3385 NEWGATE LANE ON THE EASTERN PAVEMENT CROSSES THE ROAD TRAVELLING W AND COLLIDES WITH THE NEARSIDE OF VEH1 (CAR) TRAVELLING S ALONG B3385 NEWGATE LANE.

Occurred on B3385 NEWGATE LANE, 71 METERS S OF JUNCTION WITH LONGFIELD AVENUE, FAREHAM, HAMPSHIRE.

Vehicle Reference 1 Car Going ahead other
 Vehicle movement from N to S No tow / articulation Leaving the main road
 On main carriageway No skidding, jack-knifing or overturning
 Location at impact Not at, or within 20M of Jct First impact Nearside Hit vehicle:
 Hit object in road None Off road: None
 Did not leave carr Age of Driver 30 Male
 Not hit and run Breath test Not applicable
 Left hand drive: No

Vehicle Reference 2 Pedal Cycle Going ahead other
 Vehicle movement from E to W No tow / articulation Leaving the main road
 On main carriageway No skidding, jack-knifing or overturning
 Location at impact Not at, or within 20M of Jct First impact Front Hit vehicle:
 Hit object in road None Off road: None
 Did not leave carr Age of Driver 52 Female
 Not hit and run Breath test Not applicable
 Left hand drive: No

Casualty Reference: 1 Vehicle: 2 Age: 52 Female Driver/rider Severity: Slight
 Not a pupil
 Seatbelt Not Applicable Cycle helmet: No

Accidents between dates 01/05/2016 and 30/04/2021 (60) months

Selection: Notes:

Selected using Pre-defined Query : ; Refined using Accidents within selected Polygons -HC - RPU Statistics Request ("SJ Newgate Lane East 131")

44200340409 04/09/2020 Time 0735 Vehicles 2 Casualties 1 Serious
 E:457352 N:104663 First Road: U Road Type Single carriageway
 Speed limit: 30 Junction Detail: Roundabout Give way or controlled B 3334
 Crossing: Control None Facilities: Central reservation Road surface Wet/Damp
 Daylight Fine without high winds
 Special Conditions at Site None Carriageway Hazards: None
 Place accident reported: At scene DfT Special Projects:

Causation

	Factor:	Participant:	Confidence:
1st:	Failed to judge other persons path or speed	Vehicle 2	Possible
2nd:			
3rd:			
4th:			
5th:			
6th:			

VEH1 (VAN) TRAVELLING E AT LONGFIELD AVENUE WAS STATIONARY WAITING TO ENTER RBT. VEH2 (P/CYCLE) STARTED TO CROSS LONGFIELD AVENUE TRAVELLING S AT THE SAME TIME AS VEH1 MOVED OFF.

Occurred on LONGFIELD AVENE AT JUNCTION WITH B3334 NEWGATE LANE, FAREHAM, HAMPSHIRE.

Vehicle Reference 1 Van or Goods 3.5 tonnes mgw and under Starting
 Vehicle movement from W to S No tow / articulation Leaving the main road
 On main carriageway No skidding, jack-knifing or overturning
 Location at impact Jct Approach First impact Nearside Hit vehicle:
 Hit object in road None Off road: None
 Did not leave carr Age of Driver 55 Male
 Not hit and run Breath test Negative
 Left hand drive: No

Vehicle Reference 2 Pedal Cycle Starting
 Vehicle movement from N to S No tow / articulation Leaving the main road
 On main carriageway No skidding, jack-knifing or overturning
 Location at impact Mid Junction - on roundabout or r First impact Front Hit vehicle:
 Hit object in road None Off road: None
 Did not leave carr Age of Driver 38 Female
 Not hit and run Breath test Not applicable
 Left hand drive: No

Casualty Reference: 1 Vehicle: 2 Age: 38 Female Driver/rider Severity: Serious
 Not a pupil
 Seatbelt Not Applicable Cycle helmet: Yes

Accidents between dates 01/05/2016 and 30/04/2021 (60) months

Selection: Notes:

Selected using Pre-defined Query : ; Refined using Accidents
within selected Polygons -HC - RPU Statistics Request ("SJ
Newgate Lane East 131")

44200359393 16/09/2020 Time 1708 Vehicles 2 Casualties 1 Serious
E:457938 N: 103964 First Road: U Road Type Single carriageway
Speed limit: 30 Junction Detail: Not within 20m of junction
Crossing: Control None Facilities: None within 50m Road surface Dry
Daylight Fine without high winds
Special Conditions at Site None Carriageway Hazards: None
Place accident reported: Elsewhere DfT Special Projects:

Causation

Factor:	Participant:	Confidence:
1st:		
2nd:		
3rd:		
4th:		
5th:		
6th:		

VEH 1 (P/CYCLE) TRAVELLING S ALONG WYCH LANE WHEN VEH 2 (P/CYCLE) TRAVELLING S ALONG WYCH LANE HAS PULLED OUT IN FRONT OF VEH 1 CAUSING THE RIDER TO FALL TO THE GROUND.
Occurred on WYCH LANE, OUTSIDE NUMBER 31, GOSPORT, HAMPSHIRE.

Vehicle Reference 1 Pedal Cycle Going ahead other
Vehicle movement from N to S No tow / articulation Leaving the main road
On main carriageway No skidding, jack-knifing or overturning
Location at impact Not at, or within 20M of Jct First impact Front Hit vehicle:
Hit object in road None Off road: None
Did not leave carr Age of Driver 57 Male
Not hit and run Breath test Not applicable
Left hand drive: No

Casualty Reference: 1 Vehicle: 1 Age: 57 Male Driver/rider Severity: Serious
Not a pupil
Seatbelt Not Applicable Cycle helmet: Yes

Vehicle Reference 2 Pedal Cycle Going ahead other
Vehicle movement from N to S No tow / articulation Leaving the main road
On main carriageway No skidding, jack-knifing or overturning
Location at impact Not at, or within 20M of Jct First impact Offside Hit vehicle:
Hit object in road None Off road: None
Did not leave carr Age of Driver Male
Not hit and run Breath test Not applicable
Left hand drive: No

Accidents between dates 01/05/2016 and 30/04/2021 (60) months

Selection: Notes:

Selected using Pre-defined Query : ; Refined using Accidents within selected Polygons -HC - RPU Statistics Request ("SJ Newgate Lane East 131")

44200397045 13/10/2020 Time 0658 Vehicles 2 Casualties 1 Serious
 E:457363 N:104644 First Road: B 3385 Road Type Single carriageway
 Speed limit: 30 Junction Detail: Roundabout Give way or controlled Unclassified
 Crossing: Control None Facilities: None within 50m Road surface Wet/Damp
 Darkness: street lights present and lit Fine without high winds
 Special Conditions at Site None Carriageway Hazards: None
 Place accident reported: At scene DfT Special Projects:

Causation

	Factor:	Participant:	Confidence:
1st:	Poor turn or manoeuvre	Vehicle 1	Very Likely
2nd:	Failed to look properly	Vehicle 1	Very Likely
3rd:			
4th:			
5th:			
6th:			

VEH 1 (CAR) TRAVELLING NW ALONG NEWGATE LANE AROUND RBT FAILS TO SEE VEH 2 (P/CYCLE) TRAVELLING N ALREADY ON RBT AND COLLIDES.

Occurred on NEWGATE LANE B3385 AT JUNCTION WITH LONGFIELD AVENUE, FAREHAM, HAMPSHIRE

Vehicle Reference 1 Car Turning left
 Vehicle movement from S to W No tow / articulation
 On main carriageway No skidding, jack-knifing or overturning
 Location at impact Mid Junction - on roundabout or r First impact Nearside Hit vehicle:
 Hit object in road None Off road: None
 Did not leave carr Age of Driver 60 Male
 Hit and run Breath test Driver not contacted
 Left hand drive: No

Vehicle Reference 2 Pedal Cycle Going ahead other
 Vehicle movement from S to N No tow / articulation
 On main carriageway No skidding, jack-knifing or overturning
 Location at impact Mid Junction - on roundabout or r First impact Offside Hit vehicle:
 Hit object in road None Off road: None
 Did not leave carr Age of Driver 56 Male
 Not hit and run Breath test Not applicable
 Left hand drive: No

Casualty Reference: 1 Vehicle: 2 Age: 56 Male Driver/rider Severity: Serious

Seatbelt Not Applicable Cycle helmet: Yes

Accidents between dates 01/05/2016 and 30/04/2021 (60) months

Selection:

Selected using Pre-defined Query : ; Refined using Accidents
within selected Polygons -HC - RPU Statistics Request ("SJ
Newgate Lane East 131")

Notes:

44200404848 18/10/2020 Time 1349 Vehicles 2 Casualties 2 Slight
E:457360 N:104424 First Road: B 3385 Road Type Single carriageway
Speed limit: 40 Junction Detail: T & Stag Jct Give way or controlled Unclassified
Crossing: Control None Facilities: None within 50m Road surface Dry
Daylight Fine without high winds
Special Conditions at Site None Carriageway Hazards: None
Place accident reported: At scene DfT Special Projects:

Causation

	Factor:	Participant:	Confidence:
1st:	Exceeding speed limit	Vehicle 2	Possible
2nd:	Poor turn or manoeuvre	Vehicle 1	Possible
3rd:			
4th:			
5th:			
6th:			

VEH 1 (CAR) TRAVELLING N ALONG B3385 NEWGATE LANE IN LANE 1 OF 2, MOVES TO LANE 2 AND INTO THE PATH OF VEH 2 (M/CYCLE) TRAVELLING N ALONG B3385 IN LANE 2 OF 2, CAUSING A COLLISION, Occurred on B3385 NEWGATE LANE AT THE JUNCTION WITH FRANKPORT WAY, FAREHAM, HAMPSHIRE.

Vehicle Reference 1 Car Changing lane to right
Vehicle movement from S to N No tow / articulation Leaving the main road
On main carriageway No skidding, jack-knifing or overturning
Location at impact Jct Approach First impact Back Hit vehicle:
Hit object in road None Off road: None
Did not leave carr Age of Driver 55 Male
Not hit and run Breath test Negative
Left hand drive: No

Casualty Reference: 1 Vehicle: 1 Age: 58 Female Passenger Severity: Slight
Not a pupil
Seatbelt Not Applicable Cycle helmet: Not a cyclist

Front seat

Vehicle Reference 2 Motorcycle over 500cc Overtaking moving vehicle O/S
Vehicle movement from S to N No tow / articulation Leaving the main road
On main carriageway No skidding, jack-knifing or overturning
Location at impact Jct Approach First impact Front Hit vehicle:
Hit object in road None Off road: None
Did not leave carr Age of Driver 25 Male
Not hit and run Breath test Not requested
Left hand drive: No

Casualty Reference: 2 Vehicle: 2 Age: 25 Male Driver/rider Severity: Slight
Not a pupil
Seatbelt Not Applicable Cycle helmet: Not a cyclist

Accidents between dates 01/05/2016 and 30/04/2021 (60) months

Selection: Notes:

Selected using Pre-defined Query : ; Refined using Accidents within selected Polygons -HC - RPU Statistics Request ("SJ Newgate Lane East 131")

44200416811 27/10/2020 Time 0659 Vehicles 2 Casualties 1 Slight
 E:458106 N: 104223 First Road: A 32 Road Type Single carriageway
 Speed limit: 30 Junction Detail: Not within 20m of junction
 Crossing: Control None Facilities: None within 50m Road surface Wet/Damp
 Darkness: street lighting unknown Raining without high winds
 Special Conditions at Site None Carriageway Hazards: None
 Place accident reported: At scene DfT Special Projects:

Causation

	Factor:	Participant:	Confidence:
1st:	Sudden braking	Vehicle 1	Possible
2nd:	Careless/Reckless/In a hurry	Vehicle 2	Possible
3rd:	Failed to look properly	Vehicle 2	
4th:			
5th:			
6th:			

VEH2 (CAR) TRAVELLING NW ALONG A32 FAREHAM ROAD COLLIDED WITH THE REAR OF VEH1 (CAR) TRAVELLING NW ALONG A32 FAREHAM ROAD IN FRONT THAT WAS QUEUING AT THE TRAFFIC LIGHTS. Occurred on A32 FAREHAM ROAD, 23 METERS SE OF JUNCTION WITH WYCH LANE, GOSPORT, HAMPSHIRE.

Vehicle Reference 1 Car Going ahead but held up
 Vehicle movement from SE to NW No tow / articulation Leaving the main road
 On main carriageway No skidding, jack-knifing or overturning
 Location at impact Not at, or within 20M of Jct First impact Back Hit vehicle:
 Hit object in road None Off road: None
 Did not leave carr Age of Driver 32 Female
 Not hit and run Breath test Not requested
 Left hand drive: No

Casualty Reference: 1 Vehicle: 1 Age: 32 Female Driver/rider Severity: Slight
 Not a pupil
 Seatbelt Not Applicable Cycle helmet: Not a cyclist

Vehicle Reference 2 Car Stopping
 Vehicle movement from SE to NW No tow / articulation Leaving the main road
 On main carriageway No skidding, jack-knifing or overturning
 Location at impact Not at, or within 20M of Jct First impact Front Hit vehicle:
 Hit object in road None Off road: None
 Did not leave carr Age of Driver 56 Female
 Not hit and run Breath test Not requested
 Left hand drive: No

Accidents between dates 01/05/2016 and 30/04/2021 (60) months

Selection: Notes:

Selected using Pre-defined Query : ; Refined using Accidents within selected Polygons -HC - RPU Statistics Request ("SJ Newgate Lane East 131")

44200425378 02/11/2020 Time 1521 Vehicles 2 Casualties 1 Slight
 E:457823 N: 103131 First Road: U Road Type Single carriageway
 Speed limit: 30 Junction Detail: Crossroads Give way or controlled Unclassified
 Crossing: Control None Facilities: None within 50m Road surface Dry
 Daylight Fine without high winds
 Special Conditions at Site None Carriageway Hazards: None
 Place accident reported: At scene DfT Special Projects:

Causation

	Factor:	Participant:	Confidence:
1st:	Dazzling sun	Vehicle 1	Very Likely
2nd:			
3rd:			
4th:			
5th:			
6th:			

VEH 1 (CAR) TRAVELLING N ALONG TUKES AVENUE, TURNS RIGHT INTO BROOKERS LANE ACROSS THE PATH OF VEH 2 (CAR) TRAVELLING IN THE OPPOSITE DIRECTION AND COLLIDES.
 Occurred on BROOKERS LANE AT JUNCTION WITH CARISBROOKE ROAD, GOSPORT, HAMPSHIRE

Vehicle Reference 1 Car Turning right
 Vehicle movement from S to E No tow / articulation Leaving the main road
 On main carriageway No skidding, jack-knifing or overturning
 Location at impact Mid Junction - on roundabout or r First impact Front Hit vehicle:
 Hit object in road None Off road: None
 Did not leave carr Age of Driver 31 Female
 Not hit and run Breath test Negative
 Left hand drive: No

Vehicle Reference 2 Car Going ahead other
 Vehicle movement from N to S No tow / articulation Leaving the main road
 On main carriageway No skidding, jack-knifing or overturning
 Location at impact Mid Junction - on roundabout or r First impact Offside Hit vehicle:
 Hit object in road None Off road: None
 Did not leave carr Age of Driver 71 Male
 Not hit and run Breath test Negative
 Left hand drive: No

Casualty Reference: 1 Vehicle: 2 Age: 71 Male Driver/rider Severity: Slight
 Not a pupil
 Seatbelt Not Applicable Cycle helmet: Not a cyclist

Accidents between dates 01/05/2016 and 30/04/2021 (60) months

Selection:

Selected using Pre-defined Query : ; Refined using Accidents within selected Polygons -HC - RPU Statistics Request ("SJ Newgate Lane East 131")

Notes:

44200425715 02/11/2020 Time 1934 Vehicles 2 Casualties 1 Fatal
 E:457375 N:104294 First Road: U Road Type Single carriageway
 Speed limit: 30 Junction Detail: Roundabout Give way or controlled Unclassified
 Crossing: Control None Facilities: Central reservation Road surface Dry
 Darkness: street lights present and lit Fine without high winds
 Special Conditions at Site None Carriageway Hazards: None
 Place accident reported: At scene DfT Special Projects:

Causation

Factor:	Participant:	Confidence:
1st: Failed to look properly	Vehicle 1	Very Likely
2nd: Failed to judge other persons path or speed	Vehicle 1	Very Likely
3rd: Road layout (eg bend, hill crest)	Vehicle 1	Very Likely
4th: Illegal turn or direction of travel	Vehicle 1	Very Likely
5th:		
6th:		

VEH 1 (P/CYCLE) TRAVELLING W LONG SPEEDFIELDS PARK ROAD ON THE WRONG SIDE OF THE CARRIAGEWAY TO ENTER THE CYCLE PATH AND COLLIDES HEAD ON WITH VEH 2 (CAR) TRAVELLING E ALONG SPEEDFIELDS PARK ROAD HAVING ENTERED FROM THE RBT.

Occurred on SPEEDFIELDS PARK AT JUNCTION WITH B3385 NEWGATE LANE, FAREHAM, HAMPSHIRE

Vehicle Reference 1 Pedal Cycle Going ahead other
 Vehicle movement from E to W No tow / articulation Leaving the main road
 On main carriageway No skidding, jack-knifing or overturning
 Location at impact Mid Junction - on roundabout or r First impact Front Hit vehicle:
 Hit object in road None Off road: None
 Did not leave carr Age of Driver 77 Male
 Not hit and run Breath test Not applicable
 Left hand drive: No

Casualty Reference: 1 Vehicle: 1 Age: 77 Male Driver/rider Severity: Fatal
 Not a pupil
 Seatbelt Not Applicable Cycle helmet: Yes

Vehicle Reference 2 Car Going ahead other
 Vehicle movement from W to E No tow / articulation Leaving the main road
 On main carriageway No skidding, jack-knifing or overturning
 Location at impact Mid Junction - on roundabout or r First impact Front Hit vehicle:
 Hit object in road None Off road: None
 Did not leave carr Age of Driver 22 Male
 Not hit and run Breath test Negative
 Left hand drive: No

Accidents between dates 01/05/2016 and 30/04/2021 (60) months

Selection: Notes:

Selected using Pre-defined Query : ; Refined using Accidents within selected Polygons -HC - RPU Statistics Request ("SJ Newgate Lane East 131")

44200429733 05/11/2020 Time 1551 Vehicles 2 Casualties 1 Serious
 E:457314 N:103036 First Road: B 3385 Road Type Single carriageway
 Speed limit: 40 Junction Detail: Not within 20m of junction
 Crossing: Control None Facilities: Central reservation Road surface Dry
 Daylight Fine without high winds
 Special Conditions at Site None Carriageway Hazards: None
 Place accident reported: At scene DfT Special Projects:

Causation

	Factor:	Participant:	Confidence:
1st:	Failed to judge other persons path or speed	Vehicle 1	Very Likely
2nd:			
3rd:			
4th:			
5th:			
6th:			

VEH1 (M/CYCLE) TRAVELLING NE ALONG B3385 NEWGATE LANE EAST WENT TO OVERTAKEVEH2 (CAR) IN FRONT BUT FAILED TO NOTICE A PEDESTRIAN CROSSING NEWGATE LANE ON THE PED CROSSING. VEH1 HAD NO ROOM TO SWERVE AND COLLIDED WITH OFFSIDE OF VEH2.

Occurred on B3385 NEWGATE LANE EAST OUTSIDE WOODCOTE LANE, GOSPORT, HAMPSHIRE.

Vehicle Reference 1 Motorcycle over 500cc Overtaking moving vehicle O/S
 Vehicle movement from SW to NE No tow / articulation Leaving the main road
 On main carriageway No skidding, jack-knifing or overturning
 Location at impact Not at, or within 20M of Jct First impact Nearside Hit vehicle:
 Hit object in road None Off road: None
 Did not leave carr Age of Driver 57 Male
 Not hit and run Breath test Not requested
 Left hand drive: No

Casualty Reference: 1 Vehicle: 1 Age: 57 Male Driver/rider Severity: Serious
 Not a pupil
 Seatbelt Not Applicable Cycle helmet: Not a cyclist

Vehicle Reference 2 Car Going ahead other
 Vehicle movement from SW to NE No tow / articulation Leaving the main road
 On main carriageway No skidding, jack-knifing or overturning
 Location at impact Not at, or within 20M of Jct First impact Offside Hit vehicle:
 Hit object in road None Off road: None
 Did not leave carr Age of Driver Not traced
 Not hit and run Breath test Driver not contacted
 Left hand drive: No

Accidents between dates 01/05/2016 and 30/04/2021 (60) months

Selection: Notes:

Selected using Pre-defined Query : ; Refined using Accidents
within selected Polygons -HC - RPU Statistics Request ("SJ
Newgate Lane East 131")

44200431285 06/11/2020 Time 1724 Vehicles 1 Casualties 1 Slight
E:457135 N:102587 First Road: B 3334 Road Type Single carriageway
Speed limit: 30 Junction Detail: Roundabout Give way or controlled B 3385
Crossing: Control None Facilities: None within 50m Road surface Dry
Darkness: street lights present and lit Fine without high winds
Special Conditions at Site None Carriageway Hazards: None
Place accident reported: At scene DfT Special Projects:

Causation

	Factor:	Participant:	Confidence:
1st:	Deposit on road (eg oil, mud, chippings)	Vehicle 1	Possible
2nd:			
3rd:			
4th:			
5th:			
6th:			

VEH1 (M/CYCLE) TRAVELLING W AROUND PEEL COMMON ROUNDABOUT EXITED THE RBT ONTO B3334
GOSPORT ROAD LOST CONTROL ON GRAVEL CAUSING RIDER TO FALL OFF.
Occurred on B3334 GOSPORT ROAD AT JUNCTION WITH B3385 BROOM WAY, FAREHAM, HAMPSHIRE.

Vehicle Reference 1 Motor Cycle over 50 cc and up to 125cc Going ahead other
Vehicle movement from E to W No tow / articulation Leaving the main road
On main carriageway No skidding, jack-knifing or overturning
Location at impact Leaving roundabout First impact Front Hit vehicle:
Hit object in road None Off road: None
Did not leave carr Age of Driver 18 Male
Not hit and run Breath test Not applicable Left hand drive: No

Casualty Reference: 1 Vehicle: 1 Age: 18 Male Driver/rider Severity: Slight
Not a pupil
Seatbelt Not Applicable Cycle helmet: Not a cyclist

Accidents between dates 01/05/2016 and 30/04/2021 (60) months

Selection: Notes:

Selected using Pre-defined Query : ; Refined using Accidents
within selected Polygons -HC - RPU Statistics Request ("SJ
Newgate Lane East 131")

44200452338 22/11/2020 Time 1831 Vehicles 1 Casualties 1 Slight
E:457218 N:102715 First Road: B 3385 Road Type Single carriageway
Speed limit: 30 Junction Detail: Not within 20m of junction
Crossing: Control None Facilities: None within 50m Road surface Dry
Darkness: street lights present and lit Fine without high winds
Special Conditions at Site None Carriageway Hazards: None
Place accident reported: At scene DfT Special Projects:

Causation

Factor:	Participant:	Confidence:
1st:		
2nd:		
3rd:		
4th:		
5th:		
6th:		

VEH 1 (M/CYCLE) TRAVELLING N ALONG B3385 NEWGATE LANE HAVING EXITED FROM THE RBT
ENTERING THE FILTER LANE & GOING DOWN THE INSIDE OF UNKNOWN VEH, VEH1 LOOKS AROUND
VEH, LOSES CONTROL AND MOUNTS THE VERGE ON NEARSIDE & STRIKES LAMP POST.

Occurred on B3385 NEWGATE LANE EAST, APPROX 50 METERS N OF PEEL COMMON ROUNDABOUT,
FAREHAM, HAMPSHIRE

Vehicle Reference 1 Motorcycle over 500cc Overtaking nearside
Vehicle movement from S to N No tow / articulation Leaving the main road
On main carriageway Skidded
Location at impact Not at, or within 20M of Jct First impact Front Hit vehicle:
Hit object in road None Off road: Lamp post
Nearside Age of Driver 23 Male
Not hit and run Breath test Not requested
Left hand drive: No

Casualty Reference: 1 Vehicle: 1 Age: 23 Male Driver/rider Severity: Slight
Not a pupil
Seatbelt Not Applicable Cycle helmet: Not a cyclist

Accidents between dates 01/05/2016 and 30/04/2021 (60) months

Selection:

Selected using Pre-defined Query : ; Refined using Accidents within selected Polygons -HC - RPU Statistics Request ("SJ Newgate Lane East 131")

Notes:

44200460295 28/11/2020 Time 0830 Vehicles 2 Casualties 1 Serious
 E:457644 N:103700 First Road: U Road Type Single carriageway
 Speed limit: 30 Junction Detail: T & Stag Jct Give way or controlled Unclassified
 Crossing: Control None Facilities: None within 50m Road surface Wet/Damp
 Daylight Fine without high winds
 Special Conditions at Site None Carriageway Hazards: None
 Place accident reported: At scene DfT Special Projects:

Causation

	Factor:	Participant:	Confidence:
1st:	Cyclist entering road from pavement	Vehicle 1	Very Likely
2nd:	Failed to look properly	Vehicle 1	Very Likely
3rd:			
4th:			
5th:			
6th:			

VEH 1 (P/CYCLE) TRAVELLING NE ALONG TUKES AVENUE ON E PAVEMENT RIDES ACROSS KENT ROAD AND COLLIDES WITH VEH 2 (CAR) TRAVELLING SW ALONG TUKES AVENUE AS VEH 2 IS TURNING LEFT INTO KENT ROAD.

Occurred on KENT ROAD AT JUNCTION WITH TUKES AVENUE, GOSPRT, HAMPSHIRE

Vehicle Reference 1 Pedal Cycle Going ahead other
 Vehicle movement from SW to NE No tow / articulation Leaving the main road
 On main carriageway Skidded
 Location at impact Mid Junction - on roundabout or 1 First impact Front Hit vehicle:
 Hit object in road None Off road: None
 Did not leave carr Age of Driver 15 Male
 Not hit and run Breath test Not applicable
 Left hand drive: No

Casualty Reference: 1 Vehicle: 1 Age: 15 Male Driver/rider Severity: Serious
 Not a pupil
 Seatbelt Not Applicable Cycle helmet: No

Vehicle Reference 2 Car Turning left
 Vehicle movement from NE to SE No tow / articulation Leaving the main road
 On main carriageway No skidding, jack-knifing or overturning
 Location at impact Mid Junction - on roundabout or 1 First impact Front Hit vehicle:
 Hit object in road None Off road: None
 Did not leave carr Age of Driver 25 Female
 Not hit and run Breath test Negative
 Left hand drive: No

Accidents between dates 01/05/2016 and 30/04/2021 (60) months

Selection: Notes:

Selected using Pre-defined Query : ; Refined using Accidents
within selected Polygons -HC - RPU Statistics Request ("SJ
Newgate Lane East 131")

44210003072 03/01/2021 Time 1915 Vehicles 2 Casualties 1 Slight
E:457636 N:103705 First Road: U Road Type Single carriageway
Speed limit: 30 Junction Detail: T & Stag Jct Give way or controlled Unclassified
Crossing: Control None Facilities: None within 50m Road surface Wet/Damp
Darkness: street lights present and lit Fine without high winds
Special Conditions at Site None Carriageway Hazards: None
Place accident reported: Elsewhere DfT Special Projects:

Causation

Factor:	Participant:	Confidence:
1st:		
2nd:		
3rd:		
4th:		
5th:		
6th:		

VEH 1 (P/CYCLE) TRAVELLING S ALONG TUKES AVENUE. VEH 2 (CAR) TRAVELLING W ALONG KENT ROAD HAS FAILED TO GIVE WAY THE THE JUNCTION AND TURNED LEFT ON TO TUKES AVENUE, INTO THE PATH OF VEH 1, CAUSING A COLLISION.

Occurred on TUKES AVENUE AT THE JUNCTION WITH KENT ROAD, GOSPORT, HAMPSHIRE.

Vehicle Reference 1 Pedal Cycle Going ahead other
Vehicle movement from N to S No tow / articulation Leaving the main road
On main carriageway No skidding, jack-knifing or overturning
Location at impact Jct Approach First impact Front Hit vehicle:
Hit object in road None Off road: None
Did not leave carr Age of Driver 17 Male
Not hit and run Breath test Not applicable
Left hand drive: No

Casualty Reference: 1 Vehicle: 1 Age: 17 Male Driver/rider Severity: Slight
Not a pupil
Seatbelt Not Applicable Cycle helmet: Not known

Vehicle Reference 2 Car Turning left
Vehicle movement from E to S No tow / articulation Leaving the main road
On main carriageway No skidding, jack-knifing or overturning
Location at impact Entering main road First impact Offside Hit vehicle:
Hit object in road None Off road: None
Did not leave carr Age of Driver Male
Not hit and run Breath test Driver not contacted
Left hand drive: No

Accidents between dates 01/05/2016 and 30/04/2021 (60) months

Selection: Notes:

Selected using Pre-defined Query : ; Refined using Accidents within selected Polygons -HC - RPU Statistics Request ("SJ Newgate Lane East 131")

44210021048 19/01/2021 Time 1011 Vehicles 2 Casualties 1 Slight
 E:457368 N:104434 First Road: B 3385 Road Type Single carriageway
 Speed limit: 40 Junction Detail: T & Stag Jct Give way or controlled Unclassified
 Crossing: Control None Facilities: None within 50m Road surface Dry
 Daylight Fine without high winds
 Special Conditions at Site None Carriageway Hazards: None
 Place accident reported: At scene DfT Special Projects:

Causation

	Factor:	Participant:	Confidence:
1st:	Failed to look properly	Vehicle 1	Very Likely
2nd:	Poor turn or manoeuvre	Vehicle 1	Very Likely
3rd:			
4th:			
5th:			
6th:			

VEH1 (VAN) TRAVELLING W ALONG FRANKPORT WAY CONTRAVENED 'NO RIGHT TURN' SIGN, AND TURNED RIGHT ONTO B3385 NEWGATE LANE, ACROSS THE PATH OF VEH2 (M/CYCLE) TRAVELLING S ALONG B3385 NEWGATE LANE, CAUSING A COLLISION.

Occurred on B3385 NEWGATE LANE AT JUNCTION WITH FRANKPORT WAY, FAREHAM, HAMPSHIRE.

Vehicle Reference 1 Van or Goods 3.5 tonnes mgw and under Turning right
 Vehicle movement from E to N No tow / articulation Leaving the main road
 On main carriageway No skidding, jack-knifing or overturning
 Location at impact Mid Junction - on roundabout or r First impact Offside Hit vehicle:
 Hit object in road None Off road: None
 Did not leave carr Age of Driver 56 Male
 Not hit and run Breath test Negative
 Left hand drive: No

Vehicle Reference 2 Motor Cycle over 50 cc and up to 125cc Going ahead other
 Vehicle movement from N to S No tow / articulation Leaving the main road
 On main carriageway No skidding, jack-knifing or overturning
 Location at impact Mid Junction - on roundabout or r First impact Front Hit vehicle:
 Hit object in road None Off road: None
 Did not leave carr Age of Driver 35 Male
 Not hit and run Breath test Not requested
 Left hand drive: No

Casualty Reference: 1 Vehicle: 2 Age: 35 Male Driver/rider Severity: Slight
 Not a pupil
 Seatbelt Not Applicable Cycle helmet: Not a cyclist

Accidents between dates 01/05/2016 and 30/04/2021 (60) months

Selection: Notes:

Selected using Pre-defined Query : ; Refined using Accidents
within selected Polygons -HC - RPU Statistics Request ("SJ
Newgate Lane East 131")

44210023094 20/01/2021 Time 1828 Vehicles 2 Casualties 1 Slight
E:457376 N: 104618 First Road: B 3385 Road Type 1
Speed limit: 30 Junction Detail: Roundabout Give way or controlled Unclassified
Crossing: Control None Facilities: Central reservation Road surface Wet/Damp
Darkness: street lights present and lit Raining with high winds
Special Conditions at Site None Carriageway Hazards: None
Place accident reported: At scene DfT Special Projects:

Causation

	Factor:	Participant:	Confidence:
1st:	Slippery road (due to weather)	Vehicle 1	Very Likely
2nd:	Failed to judge other persons path or speed	Vehicle 1	Possible
3rd:			
4th:			
5th:			
6th:			

VEH 1 (CAR) TRAVELLING NORTH ALONG NEWGATE LANE FAILS TO SLOW IN TIME AND COLLIDES WITH REAR OF VEH 2 (CAR) IN FRONT STOPPED AT ROUNDABOUT.

Occurred on NEWGATE LANE AT JUNCTION WITH LONGFIELD AVENUE, FAREHAM, HAMPSHIRE

Vehicle Reference 1 Car Going ahead other
Vehicle movement from S to N No tow / articulation Leaving the main road
On main carriageway No skidding, jack-knifing or overturning
Location at impact Jct Approach First impact Front Hit vehicle:
Hit object in road None Off road: None
Did not leave carr Age of Driver 43 Female
Not hit and run Breath test Negative
Left hand drive: No

Vehicle Reference 2 Car Stopping
Vehicle movement from S to N No tow / articulation Leaving the main road
On main carriageway No skidding, jack-knifing or overturning
Location at impact Jct Approach First impact Back Hit vehicle:
Hit object in road None Off road: None
Did not leave carr Age of Driver 39 Female
Not hit and run Breath test Negative
Left hand drive: No

Casualty Reference: 1 Vehicle: 2 Age: 40 Female Passenger Severity: Slight
Not a pupil
Seatbelt Not Applicable Cycle helmet: Not a cyclist
Front seat

Accidents between dates 01/05/2016 and 30/04/2021 (60) months

Selection: Notes:

Selected using Pre-defined Query : ; Refined using Accidents within selected Polygons -HC - RPU Statistics Request ("SJ Newgate Lane East 131")

44210067235 22/02/2021 Time 1842 Vehicles 2 Casualties 1 Serious
 E:458083 N: 104243 First Road: A 32 Road Type Single carriageway
 Speed limit: 40 Junction Detail: T & Stag Jct Automatic traffic signal Unclassified
 Crossing: Control None Facilities: None within 50m Road surface Dry
 Darkness: street lights present and lit Fine without high winds
 Special Conditions at Site None Carriageway Hazards: None
 Place accident reported: At scene DfT Special Projects:

Causation

	Factor:	Participant:	Confidence:
1st:	Disobeyed Give Way or Stop sign or markings	Vehicle 2	Possible
2nd:	Disobeyed automatic traffic signal	Vehicle 1	Possible
3rd:			
4th:			
5th:			
6th:			

VEH2 (CAR) TRAVELLING SE ALONG A32 FAREHAM ROAD TURNED RIGHT ONTO WYCH LANE AND COLLIDED WITH THE OFFSIDE OF VEH1 (M/CYCLE) TRAVELLING NW ALONG A32 FAREHAM ROAD. Occurred on A32 FAREHAM ROAD AT JUNCTION WITH WYCH LANE, BRIDGEMARY, HAMPSHIRE.

Vehicle Reference 1 Motor Cycle over 50 cc and up to 125cc Going ahead other
 Vehicle movement from SE to NW No tow / articulation Leaving the main road
 On main carriageway No skidding, jack-knifing or overturning
 Location at impact Mid Junction - on roundabout or 1 First impact Offside Hit vehicle:
 Hit object in road None Off road: None
 Did not leave carr Age of Driver 36 Male
 Not hit and run Breath test Negative
 Left hand drive: No

Casualty Reference: 1 Vehicle: 1 Age: 36 Male Driver/rider Severity: Serious
 Not a pupil
 Seatbelt Not Applicable Cycle helmet: Not a cyclist

Vehicle Reference 2 Car Turning right
 Vehicle movement from NW to SW No tow / articulation Leaving the main road
 On main carriageway No skidding, jack-knifing or overturning
 Location at impact Mid Junction - on roundabout or 1 First impact Front Hit vehicle:
 Hit object in road None Off road: None
 Did not leave carr Age of Driver 18 Female
 Not hit and run Breath test Negative
 Left hand drive: No

Accidents between dates **01/05/2016** and **30/04/2021** (60) months

Selection:

Selected using Pre-defined Query : ; Refined using Accidents within selected Polygons -HC - RPU Statistics Request ("SJ Newgate Lane East 131")

Notes:

Accidents involving:

	Fatal	Serious	Slight	Total
Motor vehicles only (excluding 2-wheels)	0	2	22	24
2-wheeled motor vehicles	0	10	11	21
Pedal cycles	1	7	12	20
Horses & other	0	0	0	0
Total	1	19	45	65

Casualties:

	Fatal	Serious	Slight	Total
Vehicle driver	0	1	24	25
Passenger	0	1	7	8
Motorcycle rider	0	9	11	20
Cyclist	1	7	11	19
Pedestrian	0	1	3	4
Other	0	0	0	0
Total	1	19	56	76

APPENDIX F. Stage 1 RSA Audit Brief, Stage 1 RSA
and Designers Response

Road Safety Audit Brief

Project No: ITTB10353
Project Title: Land East of Newgate Lane East
Title: Access Arrangement
Ref: ITB10353-013
Date: 1 November 2021

Prepared By


Name: Matthew Craddy

Signed:

A handwritten signature in blue ink, appearing to read "M Craddy". The signature is stylized and cursive.

Date: 1 November 2021

SECTION 1 General Details

<p>1.1 Scheme Name</p>	<p>To deliver vehicular access to the proposed development, it is proposed to upgrade the existing ghost island junction off B3385 Newgate Lane East and Newgate Lane to provide a four-arm, 50m ICD roundabout to be designed in accordance with DMRB.</p> <p>The location is shown in Image 1, below.</p> <p>Image 1: Site Location</p> 
<p>1.2 Type of Scheme</p>	<p>Construction of 50m normal roundabout off B3385 Newgate Lane East to serve a residential development of circa 425 dwellings.</p>
<p>1.3 Road Safety Audit Stage 1</p>	<p>Stage 1</p>
<p>1.4 Overseeing Organisation Project Sponsor Details</p>	<p>Hampshire County Council The Castle Winchester Hampshire SO23 8UD</p>
<p>1.5 Design Team Details</p>	<p>i-Transport LLP The Square Basing View Basingstoke RG21 4EB</p>
<p>1.6 Police Contact Details</p>	<p>Required for Stage 3 Audits Only</p>
<p>1.7 Maintaining Agent Contact Details</p>	<p>Hampshire County Council The Castle Winchester Hampshire SO23 8UD</p>

SECTION 1 General Details

<p>1.8 Road Safety Audit Team Membership Details (if known)</p>	<p>Audit Team Leader Jamie Fenning</p> <p>Audit Team Member TBC</p>
<p>1.9 Terms of Reference</p>	<p>Design Manual for Roads and Bridges (DMRB), Manual for Streets 1 and 2 (MfS 1 and MfS 2) and HCC technical guidance Notes.</p>

SECTION 2 Scheme Description/Objective

<p>2.1 General</p>	<p>To deliver vehicular access to the proposed development a normal roundabout is proposed from B3385 Newgate Lane East opposite Newgate Lane, which has been designed in accordance with CD116 Geometric Design of Roundabouts of the Design Manual for Roads and Bridges (DMRB) and the current speed limits which are 40mph for B3385 Newgate Lane East and 30mph for Newgate Lane. The roundabout has also been designed in accordance with Manual for Streets and HCC Technical Guidance Notes.</p> <p>Drawing ITB10353-GA-102 show the proposed site access arrangements.</p> <p>Key aspects are as follows:</p> <ul style="list-style-type: none"> • 50m ICD roundabout with two lane entries on each approach and two lane exit on B3385 Newgate Lane East (north and south); • Visibility in line with existing and proposed design speed (see below); • 3.0m shared footway/cycleway along the northern side of the roundabout along with an uncontrolled crossing to accommodate pedestrians and cyclists; • 2.0m footway connection to tie in to the existing footway network; <p>A separate drawing has been produced to provide connection from the site to the existing bus stops on B3385 Newgate Lane East to the north of the proposed access arrangements. This is presented in Drawing ITB10353-GA-103.</p> <p>Entry path deflection has been demonstrated on Drawing ITB10353-GA-104. In line with DMRB CD116 all arms achieve 100m entry path deflection or less.</p>
--------------------	--

SECTION 2 Scheme Description/Objective

	<p>A drawing highlighting relevant geometry such as entry widths, road widths, radii etc... has been produced and presented in Drawing ITB10353-GA-105.</p> <p>Visibility</p> <p>Forward visibility on approach to the roundabout has been checked and the following can be achieved in the horizontal plane:</p> <ul style="list-style-type: none"> • B3385 Newgate Lane East (north) – 120m in line with current design speed of 70kph (DMRB); • Site Access – 43m in line with proposed design speed of 30mph (MfS); • B3385 Newgate Lane East (south) – 120m in line with current design speed of 70kph (DMRB); and • Newgate Lane – 43m in line with current design speed of 30mph (MfS). <p>Visibility in the horizontal plane can also be achieved for 1.5 x Stopping Sight Distance (SSD) and is shown on Drawing ITB10353-GA-106.</p> <p>The visibility splays have been checked vertically. Drawing ITB10353-GA-107 to 110 demonstrates that visibility for 1.5 x SSD on all arms is achievable for the associated design speeds from an eye height of 1.05m to an object height of 0.26m in line with DMRB CD109.</p> <p>Exit visibility has been checked for SSD on all arms in line with the current speed limit (existing arms) and proposed design speed (site access). This is shown on Drawing ITB10353-GA-111.</p> <p>Circulatory exit visibility has been undertaken in line with Table 3.43 of DMRB CD116 for a roundabout with an ICD between 40m and 60m. This can be seen on Drawing ITB10353-GA-112.</p> <p>In line with DMRB CD 116, forward visibility at entry has been checked and demonstrates that forward visibility of 40m can be achieved in line with Table 3.43 of DMRB CD116 for a roundabout with an ICD of between 40m and 60m. This can be seen on Drawing ITB10353-GA-113.</p> <p>Swept Path Analysis</p> <p>Drawings ITB10353-GA-114 to 117 include swept path movement of proposed junction arrangement including a 16.5m articulated vehicle, pantechicon, single decker bus, larger refuse vehicle and a large family car.</p>
<p>2.2 Design Standards Applied to the Scheme Design</p>	<p>DMRB and Mfs 1 and 2</p>

SECTION 2 Scheme Description/Objective

2.3	Design Speeds	40mph for B3385 Newgate Lane East / 30mph Newgate Lane and Site Access																																
2.4	Speed Limits	The speed limit for B3385 Newgate Lane East is 40mph and Newgate Lane is 30mph																																
2.5	Existing Traffic Flows	<p>Morning Peak: 0754-0845</p> <table border="1" data-bbox="624 651 1423 965"> <thead> <tr> <th>Arm</th> <th>Direction</th> <th>Traffic Flow</th> <th>Two-way</th> </tr> </thead> <tbody> <tr> <td rowspan="2">B3385 Newgate Lane East</td> <td>Northbound</td> <td>1529</td> <td rowspan="2">2364</td> </tr> <tr> <td>Southbound</td> <td>835</td> </tr> <tr> <td rowspan="2">Newgate Lane</td> <td>Eastbound</td> <td>42</td> <td rowspan="2">86</td> </tr> <tr> <td>Westbound</td> <td>44</td> </tr> </tbody> </table> <p>Evening Peak: 1600-1700</p> <table border="1" data-bbox="624 1021 1423 1335"> <thead> <tr> <th>Arm</th> <th>Direction</th> <th>Traffic Flow</th> <th>Two-way</th> </tr> </thead> <tbody> <tr> <td rowspan="2">B3385 Newgate Lane East</td> <td>Northbound</td> <td>980</td> <td rowspan="2">2427</td> </tr> <tr> <td>Southbound</td> <td>1447</td> </tr> <tr> <td rowspan="2">Newgate Lane</td> <td>Eastbound</td> <td>36</td> <td rowspan="2">77</td> </tr> <tr> <td>Westbound</td> <td>41</td> </tr> </tbody> </table>	Arm	Direction	Traffic Flow	Two-way	B3385 Newgate Lane East	Northbound	1529	2364	Southbound	835	Newgate Lane	Eastbound	42	86	Westbound	44	Arm	Direction	Traffic Flow	Two-way	B3385 Newgate Lane East	Northbound	980	2427	Southbound	1447	Newgate Lane	Eastbound	36	77	Westbound	41
Arm	Direction	Traffic Flow	Two-way																															
B3385 Newgate Lane East	Northbound	1529	2364																															
	Southbound	835																																
Newgate Lane	Eastbound	42	86																															
	Westbound	44																																
Arm	Direction	Traffic Flow	Two-way																															
B3385 Newgate Lane East	Northbound	980	2427																															
	Southbound	1447																																
Newgate Lane	Eastbound	36	77																															
	Westbound	41																																
2.6	Forecast Traffic Flows	<p>Development Traffic</p> <table border="1" data-bbox="616 1406 1267 1615"> <thead> <tr> <th>Time</th> <th>Morning Peak</th> <th>Evening Peak</th> </tr> </thead> <tbody> <tr> <td>In</td> <td>61</td> <td>141</td> </tr> <tr> <td>Out</td> <td>145</td> <td>75</td> </tr> <tr> <td>Total</td> <td>206</td> <td>216</td> </tr> </tbody> </table>	Time	Morning Peak	Evening Peak	In	61	141	Out	145	75	Total	206	216																				
Time	Morning Peak	Evening Peak																																
In	61	141																																
Out	145	75																																
Total	206	216																																
2.7	Non-Motorised User (NMU) Desire Lines	A WCHAR Assessment has been undertaken – please see Appendix A .																																
2.8	Environmental Constraints	None known to the design team																																

SECTION 3 Description of Locality

3.1 General Description	The site is located to the south of Fareham and immediately to the west of Bridgemary ward boundary. the B3385 Newgate Lane East forms the western boundary of the site whilst the existing residential area of Bridgemary forms the eastern boundary of the site. The B3385 is subject to a 40mph speed limit, with Newgate Lane subject to a speed limit of 30mph. Both roads are street lit.
-------------------------	---

SECTION 4 Personal Injury Collision Analysis

4.1 Summary of Personal Injury Accident Collision Data Reviewed	<p>Personal Injury Accident (PIA) data has been obtained from Hampshire Constabulary for the most recently available five-year period between May 2016 and April 2021. The study area considered is shown in Image 2.1 and includes the following roads:</p> <ul style="list-style-type: none"> • Newgate Lane East; • Brookers Lane; • Tukes Avenue; • The Drive; and • Wych Lane <p>In the location of the site access and 250m north and south of B3385 Newgate Lane East there were a total of two accidents of which one was recorded as 'slight' and one was recorded as 'serious'.</p> <p>The review does not indicate any road safety trends or patterns in the area of or surrounding the proposed site access and associated works.</p>
4.2 Personal Injury Collision Details	N/A

SECTION 5 Departures from Standard

5.1 General	N/A
5.2 Departure One	N/A

SECTION 6 Previous Road Safety Audit Reports, Designers Responses and Exception Reports

6.1	General	N/A
6.2	Safety Audit Reports	N/A
6.3	Designers Responses	N/A
6.4	Exception Reports	N/A

SECTION 7 Strategic Decisions – Items Outside of the Scope of this Road Safety Audit

7.1	General	N/A
-----	---------	-----

SECTION 8 Documents and Drawings

8.1	Documents	Title	Date
		Road Safety Audit Brief	02 November 2021
8.2	Drawings	Drawing Number	Title
		ITB10353-GA-100	Site Location Plan
		ITB10353-GA-101	Existing Detail
		ITB10353-GA-102	Proposed Site Access Arrangements
		ITB10353-GA-103	Proposed Pedestrian Connection to Existing Bus Stops
		ITB10353-GA-104	Entry Path Deflection
		ITB10353-GA-105	Proposed Geometry
ITB10353-GA-106	1.5 x Stopping Sight Distance (Entry)		

SECTION 8 Documents and Drawings

ITB10353-GA-107	1.5 x SSD Long Section Sheet 1 of 4
ITB10353-GA-108	1.5 x SSD Long Section Sheet 2 of 4
ITB10353-GA-109	1.5 x SSD Long Section Sheet 3 of 4
ITB10353-GA-110	1.5 x SSD Long Section Sheet 4 of 4
ITB10353-GA-111	Stopping Sight Distance (Exit)
ITB10353-GA-112	Circulatory Exit Visibility
ITB10353-GA-113	Forward Visibility at Roundabout
ITB10353-GA-114	Vehicle Swept Path Analysis – 16.5m articulated vehicle
ITB10353-GA-115	Vehicle Swept Path Analysis – Pantehnicon
ITB10353-GA-116	Vehicle Swept Path Analysis – Single Decker Bus
ITB10353-GA-117	Vehicle Swept Path Analysis – Large Refuse Vehicle

SECTION 9 Checklist

9.1	Items Included	Road Safety Audit Brief	✓
		Site Location Plan	✓
		Scale Drawings	✓
		Construction Details	N/A
		Previous Road Safety Audit Reports	N/A
		Previous Road Safety Audit Designers Response	N/A
		Road Safety Audit Exception Reports	N/A
		Departures from Standard	N/A
		Traffic Signal Staging	N/A
		Personal Injury Collision Data	✓
		Personal Injury Collision Plot	N/A
		Traffic Counts	✓

SECTION 9 Checklist

	Speeds Surveys	N/A
	NMU Desire Lines	✓
	NMU Context and Audit Report	✓
	Items Outside the Scope of the RSA	N/A
	Other Factors that may impact on road	N/A
	Deign Speeds/Speed Limits	✓
	Design Standards	✓
	Adjacent Land Uses	N/A

DRAWINGS